

**NOTICE!!**

**These documents have been scanned!**

**Do not place un-scanned documents beneath this notice!**

**Do not remove this notice from this file!**

GPO Jacket No. 560-102  
Print Order 61540  
Rise Business Services, LLC  
Job=AZ15 6/5/2019



Box Number= AZ15117



Claim Begin-End: AMC362383-AMC362384

**1 Initial Receipt**



AZ15117-7

AMC361998-AMC362442

**United States Department of the Interior**  
**Bureau of Land Management**  
 BUSINESS & SUPPORT SVCS DIV  
 222 N CENTRAL AVE  
 PHOENIX, AZ 85004 -2203  
 Phone: (602) 417-9200

Receipt	
No:	937557

**Transaction #:** 971885  
**Date of Transaction:** 08/25/2004

<b>CUSTOMER:</b>	WILLIAM E MACKEY PO BOX 1129 QUARTZSITE, AZ 85346
------------------	---

ENTERED IN COMPUTER

*9/17/2004*

LINE #	QTY	DESCRIPTION	REMARKS	UNIT PRICE	TOTAL
1	2.00	LOCATABLE MINERALS / MINING CLAIMS-NEW, UNADJUDI, ONE OR MORE AUTH NO'S / NEW MINING CLAIM LOCATION FEE \$25(1993) <b>CASES:</b> AMC362383/\$25.00, AMC362384/\$25.00		- n/a -	50.00
2	2.00	LOCATABLE MINERALS / MINING CLAIMS-NEW, UNADJUDI, ONE OR MORE AUTH NO'S / NEW MINING CLAIM SVC CHG \$10 (1930) <b>CASES:</b> AMC362383/\$10.00, AMC362384/\$10.00		- n/a -	20.00
3	2.00	LOCATABLE MINERALS / MINING CLAIMS-NEW, UNADJUDI, ONE OR MORE AUTH NO'S / NEW MINING CLM MAINT FEE \$100(1993) <b>CASES:</b> AMC362383/\$100.00, AMC362384/\$100.00		- n/a -	200.00
<b>TOTAL:</b>					<b>\$270.00</b>

PAYMENT INFORMATION			
1	<b>AMOUNT:</b>	\$270.00	<b>POSTMARKED:</b> 08/18/2004
	<b>TYPE:</b>	CHECK	<b>RECEIVED:</b> 08/20/2004
	<b>CHECK NO:</b>	589	
	<b>NAME:</b>	MACKEY, WILLIAM E PO BOX 1129 QUARTZSITE AZ 85346	



**NOTICE!!**

**These documents have been scanned!**

**Do not place un-scanned documents beneath this notice!**

**Do not remove this notice from this file!**

GPO Jacket No. 560-102  
Print Order 61540  
Rise Business Services, LLC  
Job=AZ15 6/5/2019



Box Number= AZ15117



Claim Begin-End: AMC362383-AMC362384

**2 Correspondence**



AZ15117-7

AMC361998-AMC362442



# United States Department of the Interior



BUREAU OF LAND MANAGEMENT

Arizona State Office

One North Central Avenue, Suite 800

Phoenix, Arizona 85004-4427

[www.blm.gov/az/](http://www.blm.gov/az/)

**MAY 29 2014**

In Reply Refer To:

3809 (9310) AT

AMC362383, AMC365044, AMC385381, AMC411908, AMC413311

CERTIFIED MAIL – RETURN RECEIPT REQUESTED No. 7013 2250 0000 8720 6845

## NOTICE

Quartzsite Metal Detecting Club	:	This Notice Affects Those Claims
PO Box 3102	:	Shown in the Block Below.
Quartzsite, AZ 85359	:	

---

AMC362383, AMC362384, AMC365044, AMC385383, AMC411908, AMC411909,  
AMC413311

Middle Camp Mine, Middle Camp #2, Last Gasp Assoc, Golf #3, Granite #1, Granite #2,  
Jumping Jack #2

---

### 2014 Maintenance Fees Due on Claims under a Waiver

A Maintenance Fee Waiver Certification (small miner waiver) was filed for the 2014 assessment year for the mining claims listed above. Since the commencement of the 2014 assessment year on September 1, 2013, one of the owners or related parties of these mining claims has acquired and now holds in excess of 10 mining claims nationwide.

In accordance with 43 CFR 3835.1, to qualify for a small miner waiver you and all related parties must hold no more than a total of 10 mining claims or sites nationwide. As defined at 43 CFR 3830.5, "related party means: a) the spouse and dependent children of the claimant as defined in section 152 of the Internal Revenue Code of 1986 [26 U.S.C. section 152]; or, b) a person who controls, is controlled by, or is under common control with the claimant." Under 43 CFR 3830.5, "Control means actual control, legal control, or the power to exercise control, through or by common directors, officers, stockholders, a voting trust, or a holding company or Investment Company, or any other means."

Charles Weinheimer is the President of Quartzsite Metal Detecting Club and is therefore, within the meaning of Bureau of Land Management (BLM) regulations, considered to be a related party to the Quartzsite Metal Detecting Club. Charles Weinheimer and his wife Janice located 8 new



mining claims after September 1, 2013. These related parties now own a total of 15 mining claims and therefore no longer qualify for a small miner waiver.

Therefore, in accordance with 43 CFR 3835.20, and *Randi Rovetto, Et Al.*, 177 IBLA 257, the 2014 small miner waiver filed for the above listed mining claims is immediately cancelled and the 2014 Maintenance Fees of \$140 per claim per 20 acres or portion thereof, are now due. The BLM must receive the 2014 maintenance fee for these mining claims on or before September 1, 2014. If we do not receive the fees within this timeframe, the claims will be forfeited and closed. At that same time (on or before September 1, 2014) the maintenance fees for the 2015 assessment year will also be due on these claims and the 8 new claims that were located.

When paying the fees please specify which assessment year is being paid so we can apply the fees accurately to the claims. Please also include an explanation as to why the fees for the assessment year that has already begun are being paid; e.g., the claim owner no longer qualified for a small miner waiver.

If additional information is required, please contact Amy Thrower at 602-417-9334. Please include your AMC serial numbers on all correspondence.

Sincerely,

A handwritten signature in cursive script that reads "Rebecca Heick".

Rebecca Heick  
Group Administrator  
Lands and Minerals







# United States Department of the Interior



BUREAU OF LAND MANAGEMENT

Arizona State Office

One North Central Avenue, Suite 800

Phoenix, Arizona 85004-4427

[www.blm.gov/az/](http://www.blm.gov/az/)

**MAY 29 2014**

In Reply Refer To:

3809 (9310) AT

AMC362383, AMC365044, AMC385381, AMC411908, AMC413311

CERTIFIED MAIL – RETURN RECEIPT REQUESTED No. 7013 2250 0000 8720 6852

## NOTICE

Charles and Janice Weinheimer  
196 Rainbow Drive #9698  
Livingston, TX 77399

:  
:  
:

This Notice Affects Those Claims  
Shown in the Block Below.

---

AMC362383, AMC362384, AMC365044, AMC385383, AMC411908, AMC411909,  
AMC413311

Middle Camp Mine, Middle Camp #2, Last Gasp Assoc, Golf #3, Granite #1, Granite #2,  
Jumping Jack #2

---


### 2014 Maintenance Fees Due on Claims under a Waiver

A Maintenance Fee Waiver Certification (small miner waiver) was filed for the 2014 assessment year for the mining claims listed above. Since the commencement of the 2014 assessment year on September 1, 2013, one of the owners or related parties of these mining claims has acquired and now holds in excess of 10 mining claims nationwide.

In accordance with 43 CFR 3835.1, to qualify for a small miner waiver you and all related parties must hold no more than a total of 10 mining claims or sites nationwide. As defined at 43 CFR 3830.5, “related party means: a) the spouse and dependent children of the claimant as defined in section 152 of the Internal Revenue Code of 1986 [26 U.S.C. section 152]; or, b) a person who controls, is controlled by, or is under common control with the claimant.” Under 43 CFR 3830.5, “Control means actual control, legal control, or the power to exercise control, through or by common directors, officers, stockholders, a voting trust, or a holding company or Investment Company, or any other means.”

Charles Weinheimer is the President of Quartzsite Metal Detecting Club and is therefore, within the meaning of Bureau of Land Management (BLM) regulations, considered to be a related party to the Quartzsite Metal Detecting Club. Charles Weinheimer and his wife Janice located 8 new

UNITED STATES POSTAL SERVICE



First-Class Mail  
Postage & Fees Paid  
USPS  
Permit No. G-10

- Sender: Please print your name, address, and ZIP+4® in this box•

U.S. DEPARTMENT OF THE INTERIOR  
BUREAU OF LAND MANAGEMENT  
ARIZONA STATE OFFICE  
ONE NORTH CENTRAL AVENUE, SUITE 800  
PHOENIX, AZ 85004-4427



**SENDER: COMPLETE THIS SECTION**

- Complete items 1, 2, and 3. Also complete item 4 if Restricted Delivery is desired.
- Print your name and address on the reverse so that we can return the card to you.
- Attach this card to the back of the mailpiece or on the front if space permits.

## 1. Article Addressed to:

Charles and Janice Weinheimer  
 196 Rainbow Drive #9698  
 Livingston, TX 77399  
 9310/AT/AMC362383/365044/  
 385381/411908/413311

BLM  
 2014  
 PHO

**COMPLETE THIS SECTION ON DELIVERY**

## A. Signature

X *Melissa Maddox*  Agent  
 Addressee

## B. Received by (Printed Name)

RECEIVED  
 MELISSA MADDOX

## C. Date of Delivery

6-4-14

D. Is delivery address different from item 1?  Yes

If YES, enter delivery address below:  No

2014 JUN -9 P 3:02  
 SKP MMS  
 101 Rainbow Dr.  
 Livingston, Tx 77399-9330  
 PHO ENIX, ARIZONA

## 3. Service Type

- Certified Mail®  Priority Mail Express™  
 Registered  Return Receipt for Merchandise  
 Insured Mail  Collect on Delivery

## 4. Restricted Delivery? (Extra Fee)

Yes

## 2. Article Number

(Transfer from service label)

7013 2250 0000 8720 6852

mining claims after September 1, 2013. These related parties now own a total of 15 mining claims and therefore no longer qualify for a small miner waiver.

Therefore, in accordance with 43 CFR 3835.20, and *Randi Rovetto, Et Al.*, 177 IBLA 257, the 2014 small miner waiver filed for the above listed mining claims is immediately cancelled and the 2014 Maintenance Fees of \$140 per claim per 20 acres or portion thereof, are now due. The BLM must receive the 2014 maintenance fee for these mining claims on or before September 1, 2014. If we do not receive the fees within this timeframe, the claims will be forfeited and closed. At that same time (on or before September 1, 2014) the maintenance fees for the 2015 assessment year will also be due on these claims and the 8 new claims that were located.

When paying the fees please specify which assessment year is being paid so we can apply the fees accurately to the claims. Please also include an explanation as to why the fees for the assessment year that has already begun are being paid; e.g., the claim owner no longer qualified for a small miner waiver.

If additional information is required, please contact Amy Thrower at 602-417-9334. Please include your AMC serial numbers on all correspondence.

Sincerely,



Rebecca Heick  
Group Administrator  
Lands and Minerals



ATC/mw/1  
2/29/12  
R. H. H. H.  
3-1-12

MAR 0 1 2012

In Reply Refer To:  
3809 (9310) AT  
AMC362068, AMC362383,  
AMC375904, AMC377514,  
AMC385381

CERTIFIED MAIL – RETURN RECEIPT REQUESTED 7011 2970 0001 8020 9148

DECISION

Quartzsite Metal Detecting Club Inc.	:	AMC362068, AMC362383,
PO Box 3102	:	AMC362384, AMC375904,
Quartzsite, AZ 85359	:	AMC377514, AMC385383

2012 WAIVERS CANCELLED – 2012 MAINTENANCE FEES DUE

On January 17, 2012, we received a Quit Claim Deed (QCD) transferring two mining claims, AMC399151 and AMC39912, from Bill Wilson to Quartzsite Metal Detecting Club.

With the addition of these two claims, Quartzsite Metal Detecting Club now owns 11 mining claims (in addition to the 2 transferred claim and the 6 claims listed above, they own AMC413311, AMC411908 and AMC411909). Six of the mining claims owned by Quartzsite Metal Detecting Club (the six claims listed at the top of the letter) are under a small miner waiver for the 2012 assessment year. A small miner waiver is for those mining claimants who own or control 10 or less mining claims nationwide. Quartzsite Metal Detecting Club no longer qualifies for a small miner waiver, therefore the 2012 small miner waivers for these six claims are cancelled and the 2012 maintenance fees are due.

In accordance with 43 CFR 3835.20, you must pay the maintenance fee of \$140 per claim for the 2012 assessment year, which began on September 1, 2011, and ends on September 1, 2012. BLM must receive the maintenance fees for these claims on or before September 1, 2012. If we do not receive the fees, the claims will be forfeited and closed.

Please be aware that at that same time (on or before September 1, 2012) the maintenance fees for the 2013 assessment year will also due.

2012 Maint Fee for 6 claims  
received 3/26/12 AT

When paying your fees please specify which assessment year you are paying for so we can apply the fees accurately to your claims. Please also include an explanation as to why you are paying fees for the current assessment year so that it is clear to our accounts personnel where the funds need to be applied.

If additional information is required, please contact Amy Thrower at 602-417-9334. Please include your AMC serial numbers on all correspondence.

REBECCA HEICK

Rebecca Heick  
Group Administrator  
Renewable and Mineral Resources

AThrower:lm:022912

**SENDER: COMPLETE THIS SECTION**

- Complete items 1, 2, and 3. Also complete item 4 if Restricted Delivery is desired.
- Print your name and address on the reverse so that we can return the card to you.
- Attach this card to the back of the mailpiece, or on the front if space permits.

1. Article Addressed to:

Quartzsite Metal Detecting Club Inc.  
PO Box 3102  
Quartzsite, AZ 85359  
9310 AT AMC362068, AMC362383,  
AMC375904, AMC377514,  
AMC385381

2. Article Number

(Transfer from service label)

7011 2970 0001 8020 9148

**COMPLETE THIS SECTION ON DELIVERY**

A. Signature

*Garth Brummer*  Agent  
 Addressee

B. Received by (Printed Name)

3/7/12

C. Date of Delivery

3/7/12

D. Is delivery address different from item 1?  Yes  
If YES, enter delivery address below:  No

3. Service Type


- Certified Mail  Express Mail
- Registered  Return Receipt for Merchandise
- Insured Mail  C.O.D.

4. Restricted Delivery? (Extra Fee)

Yes



UNITED STATES POSTAL SERVICE



First-Class Mail  
Postage & Fees Paid  
USPS  
Permit No. G-10

• Sender: Please print your name, address, and ZIP+4 in this box •

RECEIVED  
BLM AZ STATE OFFICE

2012 MAR -9 PM 2:09

PHOENIX, ARIZONA

BUREAU OF LAND MANAGEMENT  
ARIZONA STATE OFFICE  
ONE NORTH CENTRAL AVENUE  
SUITE 800  
PHOENIX, AZ 85004-2203



# United States Department of the Interior



BUREAU OF LAND MANAGEMENT  
Arizona State Office  
One North Central Avenue, Suite 800  
Phoenix, Arizona 85004-4427  
www.blm.gov/az/

March 1, 2012

In Reply Refer To:  
3809 (9310) AT  
AMC362068, AMC362383 X  
AMC375904 X AMC377514,  
AMC385381

RECEIVED  
BLM AZ STATE OFFICE  
2012 MAR 26 PM 1:58  
PHOENIX, ARIZONA

CERTIFIED MAIL – RETURN RECEIPT REQUESTED 7011 2970 0001 8020 9148

## DECISION

Quartzsite Metal Detecting Club Inc. : AMC362068 X AMC362383 X TWICE  
PO Box 3102 : AMC362384 X AMC375904 X TWICE  
Quartzsite, AZ 85359 : AMC377514, AMC385381

### 2012 WAIVERS CANCELLED – 2012 MAINTENANCE FEES DUE

On January 17, 2012, we received a Quit Claim Deed (QCD) transferring two mining claims, AMC399151 and AMC39912, from Bill Wilson to Quartzsite Metal Detecting Club.

With the addition of these two claims, Quartzsite Metal Detecting Club now owns 11 mining claims (in addition to the 2 transferred claim and the 6 claims listed above, they own AMC413311, AMC411908 and AMC411909). Six of the mining claims owned by Quartzsite Metal Detecting Club (the six claims listed at the top of the letter) are under a small miner waiver for the 2012 assessment year. A small miner waiver is for those mining claimants who own or control 10 or less mining claims nationwide. Quartzsite Metal Detecting Club no longer qualifies for a small miner waiver, therefore the 2012 small miner waivers for these six claims are cancelled and the 2012 maintenance fees are due.

In accordance with 43 CFR 3835.20, you must pay the maintenance fee of \$140 per claim for the 2012 assessment year, which began on September 1, 2011, and ends on September 1, 2012. BLM must receive the maintenance fees for these claims on or before September 1, 2012. If we do not receive the fees, the claims will be forfeited and closed.

Please be aware that at that same time (on or before September 1, 2012) the maintenance fees for the 2013 assessment year will also due.

ENTERED INTO COMPUTER

3/29/12 AT

NO. OF CLAIMS 6  
AMOUNT \$840.-  
RECEIPT NO. 2539188  
INIT. [Signature]  
\*\* BLM.ASO \*\*

PLEASE SEND ANY FURTHER  
CORRESPONDENCE TO:

LINDA TAYLOR  
P.O. Box 2798  
QUARTZSINE, AZ. 85346

SECRETARY FOR  
QUARTZSINE METAL DETECTING  
CLUB

RECEIVED  
BLM AT QUARTZSINE OFFICE  
2012 MAR 26 PM 1:58  
MOUNTAIN VIEW, ARIZONA

Linda Taylor  
PO Box 2798  
Quartzsite, AZ 85346

PHOENIX AZ 852

23 MAR 2012 PHOENIX



PHOENIX, ARIZONA

2012 MAR 26 FRI 1:58

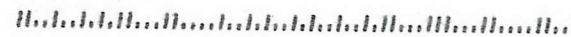
RECEIVED  
BLM AZ STATE OFFICE

BUREAU OF LAND MANAGEMENT  
1 No. CENTRAL AVE SUITE 800  
PHOENIX, AZ.

85004-4427

ATTN: Amy THROWER

8500484427





**United States Department of the Interior**  
**Bureau of Land Management**  
 LANDS/RECREATION & PLANNING  
 ONE N CENTRAL AVE  
 PHOENIX, AZ 85004 -2203  
 Phone: 602-417-9200

Receipt

No: 2539188

<b>Transaction #:</b> 2617749	
<b>Date of Transaction:</b> 03/27/2012	
CUSTOMER:	
LINDA TAYLOR PO BOX 2798 QUARTZSITE,AZ 85346-2798 US	

LINE #	QTY	DESCRIPTION	REMARKS	UNIT PRICE	TOTAL
1	1.00	LOCATABLE MINERALS / MINING CLAIMS-NOT NEW-UNADJUD,ONE AUTH NO. ONLY / MINING CLAIM MONEY RECEIVED <b>CASES: AMC362068/\$840.00</b>	MAINT FEE PYMNT (6) 2012	- n/a -	840.00
<b>TOTAL:</b>					<b>\$840.00</b>

PAYMENT INFORMATION					
1	AMOUNT:	840.00	POSTMARKED:	N/A	
	TYPE:	CHECK	RECEIVED:	03/27/2012	
	CHECK NO:	1508			
	NAME:	QUARTZSITE METAL DETECTING CLUB INC PO BOX 3102 QUARTZSITE AZ 85359 US			

REMARKS

This receipt was generated by the automated BLM Collections and Billing System and is a paper representation of a portion of the official electronic record contained therein.



# United States Department of the Interior



BUREAU OF LAND MANAGEMENT  
Arizona State Office  
One North Central Avenue, Suite 800  
Phoenix, Arizona 85004-4427  
[www.blm.gov/az/](http://www.blm.gov/az/)

March 03, 2008

In Reply Refer To:  
3800 (AZ-933) TS  
AMC385381

CERTIFIED MAIL – RETURN RECEIPT REQUESTED

## NOTICE

Linda Taylor	:	AMC385383
P.O. Box 2798	:	Golf #3
Quartzsite, Arizona 85346	:	
CM-RRR #7006 3450 0002 4719 3003	:	
	:	
Melvin Duncan	:	
P.O. Box 321	:	
Ehrenberg, Arizona 85334	:	
CM-RRR #7006 3450 0002 4719 3010	:	
	:	
Quartzsite Metal Detecting Club	:	
P.O. Box 1129	:	
Quartzsite, Arizona 85346	:	
CM-RRR #7006 3450 0002 4719 3027	:	

### Transfer Not Processed

On November 15, 2007, a Quit Claim Deed (QCD) was received by the Arizona State Office, Bureau of Land Management (BLM), transferring ownership of the mining claim listed above to Quartzsite Metal Detecting Club.

The QCD does not include an address for the grantees, and you were short \$10 on your receipt #1605410 for \$30 filing of 4 mining claims. We cannot process a transfer without the current address of the grantee. Please provide us with the required information within 30 days of receipt of this notice. If we do not receive the information within this timeframe, the non-refundable processing fee paid will be retained by BLM, and no further action will be taken.

If additional information is required, please contact Tony Smith at 602-417-9355. Please include your AMC serial number(s) on all correspondence.

A handwritten signature in cursive script, appearing to read "Alvin L. Burch".

Alvin L. Burch  
Group Administrator  
Renewable and Mineral Resources Group



**NOTICE!!**

**These documents have been scanned!**

**Do not place un-scanned documents beneath this notice!**

**Do not remove this notice from this file!**

GPO Jacket No. 560-102  
Print Order 61540  
Rise Business Services, LLC  
Job=AZ15 6/5/2019



Box Number= AZ15117



Claim Begin-End: AMC362383-AMC362384

**3 Transfers**



AZ15117-7

AMC361998-AMC362442



6	1.00	CLAIMS-NOT NEW-UNADJUD,ONE AUTH NO. ONLY / MINING CLAIM MONEY RECEIVED CASES: AMC362383/\$20.00	AMENDMENT - 2	- n/a -	20.00	✓ 362383 413311
7	1.00	LOCATABLE MINERALS / MINING CLAIMS-NOT NEW-UNADJUD,ONE AUTH NO. ONLY / MINING CLAIM MONEY RECEIVED CASES: AMC425232/\$60.00	QCD - 6	- n/a -	60.00	✓ 42523 42423
<b>TOTAL:</b>					<b>\$3,237.00</b>	

PAYMENT INFORMATION			
1	AMOUNT:	3237.00	POSTMARKED: 07/16/2014
	TYPE:	CHECK	RECEIVED: 07/18/2014
	CHECK NO:	1690	
	NAME:	QUARTZSITE METAL DETECTING CLUB INC PO BOX 3102 QUARTZSITE AZ 85359-3102 US	

REMARKS

This receipt was generated by the automated BLM Collections and Billing System and is a paper representation of a portion of the official electronic record contained therein.

*Amendments filed directly on top of original location notice.*  
AT

**United States Department of the Interior**  
**Bureau of Land Management**  
 LANDS/RECREATION & PLANNING  
 ONE N CENTRAL AVE  
 PHOENIX, AZ 85004 -2203  
 Phone: 602-417-9200

Receipt

No: 3081579

<b>Transaction #:</b> 3172842	
<b>Date of Transaction:</b> 07/21/2014	
<b>CUSTOMER:</b>	
QUARTZSITE METAL DETECTING CLUB PO BOX 3102 QUARTZSITE, AZ 85359-3102 US	

LINE #	QTY	DESCRIPTION	REMARKS	UNIT PRICE	TOTAL
1	3.00	LOCATABLE MINERALS / MINING CLAIMS-NEW, UNADJUD, ONE OR MORE AUTH NOS / NEW MINING CLAIM LOCATION FEE \$34 CASES: AMC428834/\$34.00, AMC428835/\$34.00, AMC428836/\$34.00		- n/a -	102.00
2	3.00	LOCATABLE MINERALS / MINING CLAIMS-NEW, UNADJUD, ONE OR MORE AUTH NOS / NEW MINING CLAIM MAINT FEE \$140 CASES: AMC428834/\$140.00, AMC428835/\$140.00, AMC428836/\$140.00		- n/a -	420.00
3	3.00	LOCATABLE MINERALS / MINING CLAIMS-NEW, UNADJUD, ONE OR MORE AUTH NOS / NEW MINING CLAIM PROCESSING FEE CASES: AMC428834/\$20.00, AMC428835/\$20.00, AMC428836/\$20.00		- n/a -	60.00
4	1.00	LOCATABLE MINERALS / MINING CLAIMS-NOT NEW-UNADJUD, ONE AUTH NO. ONLY / MINING CLAIM MONEY RECEIVED CASES: AMC362383/\$560.00	MAINT FEE PYMNT (4) 2014	- n/a -	560.00
5	1.00	LOCATABLE MINERALS / MINING CLAIMS-NOT NEW-UNADJUD, ONE AUTH NO. ONLY / MINING CLAIM MONEY RECEIVED CASES: AMC362383/\$2015.00	MAINT FEE PYMNT (13) 2015	- n/a -	2015.00
		LOCATABLE MINERALS / MINING			

✓ 362383  
 ✓ 385383  
 413311  
 414076  
 ✓ 362383  
 ✓ 385383  
 413311  
 414076  
 425232  
 425233  
 428834-  
 428836

7/21/14



AMC 362068

AMC 362381

Recorded at the Request of:  
When recorded mail to:



Mrs. Linda Taylor  
P.O. Box 2798  
Quartzsite, AZ 85346

### QUIT-CLAIM DEED

For the consideration of Ten Dollars, and other valuable considerations, I or we,

LINDA TAYLOR

hereby quit-claim to FEDERAL MINING CLAIMS DESCRIBED  
BELOW. TO THE QUARTZSITE METAL DETECTING

all right, title, or interest in the following ~~real property~~ situated in LA PAZ CLUB  
County, State of Arizona:

COCOA BABY # 4 AMC # 362068

MIDDLE CAMP AMC # 362383

MIDDLE CAMP # 2 AMC # 362384

RECEIVED  
BLM, AT STATE OFFICE  
2007 NOV 15 A 8:41  
PHOENIX, ARIZONA

Date 3/20/06

STATE OF ARIZONA  
County of LAPAZ } SS.

Linda Taylor

This instrument was acknowledged before me this 20 day of MARCH, 2006 by

ANNA EARLE

My commission expires 9/10



OFFICIAL SEAL  
ANNA EARLE  
NOTARY PUBLIC - ARIZONA  
LA PAZ COUNTY  
My Comm. Expires September 10, 2006

Anna Earle

Form No. 8-35

ENTERED INTO COMPUTER

Recorded at the Request of:  
When recorded mail to:



Mrs. Linda Taylor  
P.O. Box 2798  
Quartzsite, AZ 85346

### QUIT-CLAIM DEED

For the consideration of Ten Dollars, and other valuable considerations, I or we,

GEORGE SCHNEIDER

hereby quit-claim to FEDERAL MINING CLAIMS DESCRIBED  
BELOW. TO THE QUARTZSITE METAL DEVELOPMENT  
all right, title, or interest in the following ~~real property~~ situated in LA PAZ COUB.  
County, State of Arizona:

COCCA BABY # 4 . AMC # 362068  
MIDDLE CAMP AMC # 362383  
MIDDLE CAMP # 2 AMC # 362384

RECEIVED  
BLM, AZ STATE OFFICE

PHOENIX, ARIZONA

2007 NOV 15 A 8:44

Date 3/20/06


STATE OF AZ  
County of LAPAZ } SS.

George Schneider

This instrument was acknowledged before me this 20 day of March, 2006, by

ANNA EARLE

My commission expires



Anna Earle



Recorded at the Request of:  
When recorded mail to:

Amc 362068  
Amc 362381



Mrs. Linda Taylor  
P.O. Box 2798  
Quartzsite, AZ 85346

### QUIT-CLAIM DEED

For the consideration of Ten Dollars, and other valuable considerations, I or we,

DWAYNE FARMER

hereby quit-claim to FEDERAL MINING CLAIMS DESCRIBED

BELOW TO THE QUARTZSITE METAL DETECTING

all right, title, or interest in the following ~~real property~~ situated in LA PAZ CLUB  
County, State of Arizona:

- COCCA BABY # 4 AMC # 362068
- MIDDLE CAMP AMC # 362383
- MIDDLE CAMP # 2 AMC # 362384

RECEIVED  
BLM. STATE OFFICE  
2007 NOV 15 A 8:41  
PHOENIX, ARIZONA


Date 3/20/06

STATE OF ARIZONA  
County of LPAZ } ss.

Dwayne Farmer

This instrument was acknowledged before me this 20 day of MARCH, 2006 by  
ANNA EARLE

My commission expires

 109 OFFICIAL SEAL  
ANNA EARLE  
NOTARY PUBLIC - ARIZONA  
LA PAZ COUNTY Notary Public  
My Comm. Expires September 6, 2009

ENTERED INTO COMPUTER

Recorded at the Request of:  
When recorded mail to:



Mrs. Linda Taylor  
P.O. Box 2798  
Quartzsite, AZ 85346

11  
~~AMC # 362068~~

AMC 362381

### QUIT-CLAIM DEED

For the consideration of Ten Dollars, and other valuable considerations, I or we,

GEORGE SCHNEIDER

hereby quit-claim to FEDERAL MINING CLAIMS DESCRIBED  
BELOW. TO THE QUARTZSITE METAL DEVELOPMENT

all right, title, or interest in the following ~~real property~~ situated in  
County, State of Arizona:

LA PAZ COUB.

COCOA BABY # 4 AMC # 362068

MIDDLE CAMP AMC # 362383

MIDDLE CAMP # 2 AMC # 362384

RECEIVED  
BLM, AZ STATE OFFICE  
2001 NOV 15 A 8:44  
PHOENIX, ARIZONA

Date 3/20/06

STATE OF AZ } ss.


County of LAPAZ

George Schneider

This instrument was acknowledged before me this 20 day of March, 2006, by

ANNA EARLE

My commission expires



Anna Earle

ENTERED INTO COMPUTER

**United States Department of the Interior**

**Bureau of Land Management**  
 BUSINESS & SUPPORT SVCS DIV  
 ONE N CENTRAL AVE SUITE 800  
 PHOENIX, AZ 85004 -4427  
 Phone: (602) 417-9200

Receipt

No: 1605410

<b>Transaction #:</b> 1658009	
<b>Date of Transaction:</b> 11/20/2007	
<b>CUSTOMER:</b>	LINDA TAYLOR PO BOX 2798 QUARTZSITE,AZ 85346

LINE #	QTY	DESCRIPTION	REMARKS	UNIT PRICE	TOTAL
1	1.00	LOCATABLE MINERALS / MINING CLAIMS-NOT NEW-UNADJUD,ONE AUTH NO. ONLY / MINING CLAIM MONEY RECEIVED (455) <b>CASES: AMC362068/\$30.00</b>	TRF	- n/a -	30.00
<b>TOTAL:</b>					<b>\$30.00</b>

PAYMENT INFORMATION					
1	AMOUNT:	\$30.00	POSTMARKED:	11/8/07 0:00	
	TYPE:	CHECK	RECEIVED:	11/15/2007	
	CHECK NO:	G-11			
	NAME:	QMDC PO BOX 2798 QUARTZSITE AZ 85346			

REMARKS

This receipt was generated by the automated BLM Collections and Billing System and is a paper representation of a portion of the official electronic record contained therein.



TS 2/25/08

In Reply Refer To:  
3800 (AZ-933) TS  
AMC362068  
AMC362383

March 03, 2008

CERTIFIED MAIL – RETURN RECEIPT REQUESTED

NOTICE

Linda Taylor	:	AMC362068, AMC362383,
P.O. Box 2798	:	AMC362384
Quartzsite, Arizona 85336	:	Cocoa Baby #4, Middle Camp,
CM-RRR #7006 3450 0002 4719 2976	:	Middle Camp #2
	:	
Dwayne Farmer	:	
P.O. Box 5335	:	
Quartzsite, Arizona 85359	:	
CM-RRR #7006 3450 0002 4719 3034	:	
	:	
George Schneider	:	
P.O. Box 2783	:	
Quartzsite, Arizona 85346	:	
CM-RRR #7006 3450 0002 4719 2983	:	
	:	
Quartzsite Metal Detecting Club	:	
P.O. Box 1129	:	
Quartzsite, Arizona 85346	:	
CM-RRR #7006 3450 0002 4719 2990	:	

Transfer Not Processed

On November 15, 2007, a Quit Claim Deed (QCD) was received by the Arizona State Office, Bureau of Land Management (BLM), transferring ownership of the mining claims listed above to Quartzsite Metal Detecting Club.

The QCD does not include an address for the grantees. We cannot process a transfer without the current address of the grantee. Please provide us with the required information within 30 days of

ENTERED INTO COMPUTER

receipt of this notice. If we do not receive the information within this timeframe, the non-refundable processing fee paid will be retained by BLM and no further action will be taken.

If additional information is required, please contact Tony Smith at 602-417-9355. Please include your AMC serial number(s) on all correspondence.

**/s/ Alvin L. Burch**

Alvin L. Burch  
Group Administrator  
Renewable and Mineral Resources Group

TSmith:pb:02/25/08

United States Department of the Interior

Bureau of Land Management  
 BUSINESS & SUPPORT SVCS DIV  
 ONE N CENTRAL AVE SUITE 800  
 PHOENIX, AZ 85004 -4427  
 Phone: (602) 417-9200

Receipt

No: 1605410

Transaction #: 1658009  
 Date of Transaction: 11/20/2007

CUSTOMER:	LINDA TAYLOR PO BOX 2798 QUARTZSITE,AZ 85346
-----------	--

LINE #	QTY	DESCRIPTION	REMARKS	UNIT PRICE	TOTAL
1	1.00	LOCATABLE MINERALS / MINING CLAIMS-NOT NEW-UNADJUD,ONE AUTH NO. ONLY / MINING CLAIM MONEY RECEIVED (455) <b>CASES: AMC362068/\$30.00</b>	TRF	- n/a -	30.00
<b>TOTAL:</b>					<b>\$30.00</b>

PAYMENT INFORMATION					
1	AMOUNT:	\$30.00	POSTMARKED:	11/8/07 0:00	
	TYPE:	CHECK	RECEIVED:	11/15/2007	
	CHECK NO:	G-11			
	NAME:	QMDC PO BOX 2798 QUARTZSITE AZ 85346			

REMARKS

This receipt was generated by the automated BLM Collections and Billing System and is a paper representation of a portion of the official electronic record contained therein.



Recorded at the Request of:  
When recorded mail to:

AMC 362383

### QUIT-CLAIM DEED

For the consideration of Ten Dollars, and other valuable considerations, I or we,

CARTEL POE

hereby quit-claim to FEDERAL MINING CLAIMS DESCRIBED  
BELOW.

all right, title, or interest in the following ~~real property~~ situated in  
County, State of Arizona:

LA PAZ

COCOA BABY # 4 AMC # 362068  
MIDDLE CAMP AMC # 362383  
MIDDLE CAMP # 2 AMC # 362384

TO DWAYNE FARMER

2006 APR 17 P 3:11

PHOENIX, AZ

RECEIVED  
D.L.M. AZ STATE OFFICE

Date March 22, 2006

STATE OF Arizona } ss. Cartel Poe  
County of La Paz

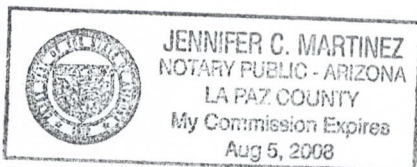
This instrument was acknowledged before me this 22 day of March, 2006, by  
Cartel Poe

My commission expires August 5, 2008 Jennifer C. Martinez  
Notary Public

Form No. 8-35

ENTERED IN COMPUTER

RE 10/4/06



Recorded at the Request of:  
When recorded mail to:

### QUIT-CLAIM DEED

For the consideration of Ten Dollars, and other valuable considerations, I or we,

VERNON LEE


hereby quit-claim to FEDERAL MINING CLAIMS DESCRIBED  
BELOW.

all right, title, or interest in the following ~~real property~~ situated in LA PAZ  
County, State of Arizona:

COCCA BABY # 4      AMC # 362068  
MIDDLE CAMP      AMC # 362383  
MIDDLE CAMP # 2      AMC # 362384

TO GEORGE SCHNEIDER

Date 3-20-06  
STATE OF Arizona }  
County of La Paz } SS.



RECEIVED  
L.M. AZ STATE OFFICE  
2006 APR 17 P 3:11  
PHOENIX AZ

This instrument was acknowledged before me this 20<sup>th</sup> day of March, 2006, by  
Vernon Lee (VERNON LEE)  
My commission expires Nov 14, 2008 Suzan Fonda  
Notary Public

July 22, 2006

Rob Ebert  
BLM  
One N. Central Ave.  
Phoenix, Az. 85004-2203

Mr. Ebert;

I received your message and am sending you the addresses for  
George Schneider and Dwayne Farmer.


George Schneider  
P.O. Box 2783  
Quartzsite, Az. 85346

Dwayne Farmer  
P.O. Box 5335  
Quartzsite, Az. 85359

The zip code difference is the main post office and the annex in  
Quartzsite.

If you have any more problems please give me a call.

Sincerely

  
Linda Taylor

ARIZONA  
STATE OFFICE  
PHOENIX, ARIZONA

2006 JUL 26 P 1:58

RECEIVED  
BUREAU OF  
LAND MANAGEMENT





Linda Taylor  
30525 US Highway 2 S  
Libby, MT 59923



RECEIVED  
BUREAU OF  
LAND MANAGEMENT

2006 JUL 26 P 1:58

BLM

ONE N CENTRAL AVE  
PHOENIX, ARIZONA

PHOENIX, AZ

ATTN: REP EBARA

85004-2203

HANDYMAN CLUB OF AMERICA MEMBER

MR. EBERT,

ENCLOSED PLEASE  
FIND A CHECK FOR  
QUIT CLAIM FEES  
FOR QUARTZSIN  
METAL DETECTING  
CLUB CLAIMS #  
362068 - 362383  
+ 362384

LINDA  
TAYLOR

**United States Department of the Interior**  
**Bureau of Land Management**  
 BUSINESS & SUPPORT SVCS DIV  
 ONE N CENTRAL AVE  
 PHOENIX, AZ 85004 -2203  
 Phone: (602) 417-9200

Receipt

No: 1310611

<b>Transaction #:</b> 1355176	
<b>Date of Transaction:</b> 07/06/2006	
<b>CUSTOMER:</b>	ROBERT J TAYLOR 30525 HWY 2 SOUTH LIBBY,MT 59923

LINE #	QTY	DESCRIPTION	REMARKS	UNIT PRICE	TOTAL
1	1.00	LOCATABLE MINERALS / MINING CLAIMS-NOT NEW-UNADJUD,ONE AUTH NO. ONLY / MINING CLAIM MONEY RECEIVED (455) CASES: AMC362068/\$40.00	TRF (4)	- n/a -	40.00
<b>TOTAL:</b>					<b>\$40.00</b>

PAYMENT INFORMATION					
1	AMOUNT:	\$40.00	POSTMARKED:	07/01/2006	
	TYPE:	CHECK	RECEIVED:	07/03/2006	
	CHECK NO:	3012			
	NAME:	TAYLOR, LINDA 30525 HWY 2 SOUTH LIBBY MT 59923			

REMARKS

This receipt was generated by the automated BLM Collections and Billing System and is a paper representation of a portion of the official electronic record contained therein.



**NOTICE!!**

**These documents have been scanned!**

**Do not place un-scanned documents beneath this notice!**

**Do not remove this notice from this file!**

GPO Jacket No. 560-102  
Print Order 61540  
Rise Business Services, LLC  
Job=AZ15 6/5/2019



Box Number= AZ15117



Claim Begin-End: AMC362383-AMC362384

**4 Annual Filings**



AZ15117-7

AMC361998-AMC362442

DEPARTMENT OF THE INTERIOR  
BUREAU OF LAND MANAGEMENT  
MINING CLAIMS

Run Date/Time: 8/6/2019

MC Maintenance Fees Paid Through the BLM Pay Portal  
(by Date Paid)

Page 2 Of 8

**CBS Receipt: 4397294**

Printed For Lead File # AMC362383

Agency Tracking ID: 1552534585

Assessment Year: 2020

Number of BLM Serial Nr: 14

Paid On: 3/14/2019

Total Amount Paid: \$2,170.00

Claim Name	BLM Serial No	Lead File No	Amount Paid
MIDDLE CAMP MINE	AMC362383	AMC362383	\$155.00
GOLF #3	AMC385383	AMC385381	\$155.00
JUMPING JACK #2	AMC413311	AMC413311	\$155.00
JUMPING JACK #3	AMC414076	AMC414076	\$155.00
JUMPING JACK #4	AMC425232	AMC425232	\$155.00
JUMPING JACK #5	AMC425233	AMC425232	\$155.00
JUMPING JACK #6	AMC425234	AMC425232	\$155.00
JUMPING JACK #7	AMC425235	AMC425232	\$155.00
JUMPING JACK #8	AMC425236	AMC425232	\$155.00
JUMPING JACK #9	AMC425237	AMC425232	\$155.00
JUMPING JACK 205	AMC428834	AMC428834	\$155.00
MIDDLE CAMP MINE 2	AMC428835	AMC428834	\$155.00
MIDDLE CAMP MINE 3	AMC428836	AMC428834	\$155.00
A MINER AFFAIR	AMC430267	AMC430267	\$155.00

**United States Department of the Interior**  
**Bureau of Land Management**  
 BUSINESS & SUPPORT SVCS DIV  
 ONE N CENTRAL AVE SUITE 800  
 PHOENIX, AZ 85004 -4427  
 Phone: 602-417-9200

Receipt

No: 4397294

<b>Transaction #:</b> 4515601	
<b>Date of Transaction:</b> 03/13/2019	
<b>CUSTOMER:</b>	
BLAKE R HARMON PO BOX 1867 QUARTZSITE, AZ 85346 US	

LINE #	QTY	DESCRIPTION	REMARKS	UNIT PRICE	TOTAL
1	1.00	LOCATABLE MINERALS / MINING CLAIMS- NOT NEW-UNADJUD, ONE AUTH NO. ONLY / MINING CLAIM MONEY RECEIVED <b>CASES: AMC362383/\$2170.00</b>		- n/a -	2170.00
<b>TOTAL:</b>					<b>\$2,170.00</b>

PAYMENT INFORMATION			
NOTE: Items will appear on credit card statement as "BLM O Mining Claim".			
1	AMOUNT:	2170.00	POSTMARKED: N/A
	TYPE:	CREDIT CARD	RECEIVED: 03/13/2019
	NAME:	BLAKE R HARMON PO BOX 1867 QUARTZSITE AZ 85346 US	
	CARD NO:	XXXXXXXXXXXX8943	AUTH CODE: 005776
	NAME ON CARD:	BLAKE R HARMON	
	SIGNATURE:	INTERNET	

REMARKS

This receipt was generated by the automated BLM Collections and Billing System and is a paper representation of a portion of the official electronic record contained therein.

430267



DEPARTMENT OF THE INTERIOR  
BUREAU OF LAND MANAGEMENT  
MINING CLAIMS

Run Date/Time: 7/11/2019

MC Maintenance Fees Paid Through the BLM Pay Portal  
(by Date Paid)

Page 17 Of 61

**CBS Receipt: 4397294**

Printed For Lead File # AMC362383

Agency Tracking ID: 1552534585

Assessment Year: 2020

Number of BLM Serial Nr: 14

Paid On: 3/14/2019

Total Amount Paid: \$2,170.00

Claim Name	BLM Serial No	Lead File No	Amount Paid
MIDDLE CAMP MINE	AMC362383	AMC362383	\$155.00
GOLF #3	AMC385383	AMC385381	\$155.00
JUMPING JACK #2	AMC413311	AMC413311	\$155.00
JUMPING JACK #3	AMC414076	AMC414076	\$155.00
JUMPING JACK #4	AMC425232	AMC425232	\$155.00
JUMPING JACK #5	AMC425233	AMC425232	\$155.00
JUMPING JACK #6	AMC425234	AMC425232	\$155.00
JUMPING JACK #7	AMC425235	AMC425232	\$155.00
JUMPING JACK #8	AMC425236	AMC425232	\$155.00
JUMPING JACK #9	AMC425237	AMC425232	\$155.00
JUMPING JACK 205	AMC428834	AMC428834	\$155.00
MIDDLE CAMP MINE 2	AMC428835	AMC428834	\$155.00
MIDDLE CAMP MINE 3	AMC428836	AMC428834	\$155.00
A MINER AFFAIR	AMC430267	AMC430267	\$155.00

**United States Department of the Interior**  
**Bureau of Land Management**  
 BUSINESS & SUPPORT SVCS DIV  
 ONE N CENTRAL AVE SUITE 800  
 PHOENIX, AZ 85004 -4427  
 Phone: 602-417-9200

Receipt

No: 4397294

<b>Transaction #:</b> 4515601	
<b>Date of Transaction:</b> 03/13/2019	
<b>CUSTOMER:</b>	
BLAKE R HARMON PO BOX 1867 QUARTZSITE, AZ 85346 US	

LINE #	QTY	DESCRIPTION	REMARKS	UNIT PRICE	TOTAL
1	1.00	LOCATABLE MINERALS / MINING CLAIMS- NOT NEW-UNADJUD, ONE AUTH NO. ONLY / MINING CLAIM MONEY RECEIVED <b>CASES: AMC362383/\$2170.00</b>		- n/a -	2170.00
<b>TOTAL:</b>					<b>\$2,170.00</b>

PAYMENT INFORMATION			
NOTE: Items will appear on credit card statement as "BLM O Mining Claim".			
1	AMOUNT:	2170.00	POSTMARKED: N/A
	TYPE:	CREDIT CARD	RECEIVED: 03/13/2019
	NAME:	BLAKE R HARMON PO BOX 1867 QUARTZSITE AZ 85346 US	
	CARD NO:	XXXXXXXXXXXX8943	AUTH CODE: 005776
	NAME ON CARD:	BLAKE R HARMON	
	SIGNATURE:	INTERNET	

REMARKS

This receipt was generated by the automated BLM Collections and Billing System and is a paper representation of a portion of the official electronic record contained therein.

UNITED STATES  
DEPARTMENT OF THE INTERIOR  
BUREAU OF LAND MANAGEMENT

**CREDIT CARD PAYMENT**  
**For Mining Claim Maintenance Fee**

THIS IS A CHANGE OF ADDRESS

TELEPHONE SUBMISSION - ACCURACY OF THE BELOW INFORMATION IS THE RESPONSIBILITY OF THE CLAIMANT/OWNER

NAME Blake Harmon (Quartzsite Metal Detecting Club)  
ADDRESS PO Box 1867  
CITY Quartzsite STATE AZ ZIP 85346  
PHONE # 907-520-5434

SEND RECEIPT TO  Above address  
 Other (Include Name and Mailing Address):  
\_\_\_\_\_  
\_\_\_\_\_  
\_\_\_\_\_

AMC NUMBER

CLAIM/SITE NAME

AMC 362383, 385383, 413311, 414076,  
AMC 425232 - 425237  
AMC 428834, 835, 836 AMC 430267

14 # of Claim/Site  
x 165.00 Each ADDL  
\$ 10.00 Total Charged PER (INITIALS)

RECEIPT # 4548394

DATE STAMP

PHOENIX, ARIZONA

2019 AUG 30 A 9:08

RECEIVED  
BLM/AZ STATE OFFICE

\*\*\*\* FOR OFFICIAL USE ONLY \*\*\*\*

DATE \_\_\_\_\_ INITIALS [Signature] VERIFIED \_\_\_\_\_

ENTERED  
SEP 03 2019 1



**United States Department of the Interior**  
**Bureau of Land Management**  
 DIV OF LANDS, MINRLS & ENERGY  
 ONE N CENTRAL AVE  
 PHOENIX, AZ 85004 -4427  
 Phone: 602-417-9200

Receipt	
No:	4548394

**Transaction #:** 4669426  
**Date of Transaction:** 08/30/2019

CUSTOMER:	
QUARTZSITE METAL DETECTING CLUB PO BOX 1867 QUARTZSITE, AZ 85346-1867 US	

LINE #	QTY	DESCRIPTION	REMARKS	UNIT PRICE	TOTAL
1	1.00	LOCATABLE MINERALS / MINING CLAIMS- NOT NEW-UNADJUD, ONE AUTH NO. ONLY / MINING CLAIM MONEY RECEIVED CASES: AMC362383/\$140.00		- n/a -	140.00
<b>TOTAL:</b>					<b>\$140.00</b>

PAYMENT INFORMATION			
NOTE: Items will appear on credit card statement as "Bureau of Land Mgmt CO".			
1	AMOUNT:	140.00	POSTMARKED: N/A
	TYPE:	CREDIT CARD	RECEIVED: 08/30/2019
	NAME:	QUARTZSITE METAL DETECTING CLUB PO BOX 1867 QUARTZSITE AZ 85346-1867 US	
	CARD NO:	XXXXXXXXXXXX9231	AUTH CODE: 010096
	NAME ON CARD:	BLAKE HARMON	
	SIGNATURE:	OVER THE PHONE	

REMARKS

This receipt was generated by the automated BLM Collections and Billing System and is a paper representation of a portion of the official electronic record contained therein.

DEPARTMENT OF THE INTERIOR  
BUREAU OF LAND MANAGEMENT  
MINING CLAIMS

Run Date/Time: 9/11/2018

MC Maintenance Fees Paid Through the BLM Pay Portal  
(by Date Paid)

Page 491 Of 723

**CBS Receipt: 4250916**

Printed For Lead File # AMC362383

Agency Tracking ID: 1535602543

Assessment Year: 2019

Paid On: 8/30/2018

Number of BLM Serial Nr: 10

Total Amount Paid: \$1,550.00

Claim Name	BLM Serial No	Lead File No	Amount Paid
MIDDLE CAMP MINE	AMC362383	AMC362383	\$155.00
GOLF #3	AMC385383	AMC385381	\$155.00
JUMPING JACK #2	AMC413311	AMC413311	\$155.00
JUMPING JACK #3	AMC414076	AMC414076	\$155.00
JUMPING JACK #4	AMC425232	AMC425232	\$155.00
JUMPING JACK #5	AMC425233	AMC425232	\$155.00
JUMPING JACK #6	AMC425234	AMC425232	\$155.00
JUMPING JACK #7	AMC425235	AMC425232	\$155.00
JUMPING JACK #8	AMC425236	AMC425232	\$155.00
JUMPING JACK #9	AMC425237	AMC425232	\$155.00

**United States Department of the Interior**  
**Bureau of Land Management**  
 BUSINESS & SUPPORT SVCS DIV  
 ONE N CENTRAL AVE SUITE 800  
 PHOENIX, AZ 85004 -4427  
 Phone: 602-417-9200

Receipt

No: 4250916

<b>Transaction #:</b> 4366424	
<b>Date of Transaction:</b> 08/30/2018	
CUSTOMER:	
BLAKE R HARMON PO BOX 1867 QUARTZSITE,AZ 85346 US	

LINE #	QTY	DESCRIPTION	REMARKS	UNIT PRICE	TOTAL
1	1.00	LOCATABLE MINERALS / MINING CLAIMS- NOT NEW-UNADJUD,ONE AUTH NO. ONLY / MINING CLAIM MONEY RECEIVED CASES: AMC362383/\$1550.00		- n/a -	1550.00
<b>TOTAL:</b>					<b>\$1,550.00</b>

PAYMENT INFORMATION			
NOTE: Items will appear on credit card statement as "BLM O Mining Claim".			
1	AMOUNT:	1550.00	POSTMARKED: N/A
	TYPE:	CREDIT CARD	RECEIVED: 08/30/2018
	NAME:	BLAKE R HARMON PO BOX 1867 QUARTZSITE AZ 85346 US	
	CARD NO:	XXXXXXXXXXXX9231	AUTH CODE: 067860
	NAME ON CARD:	BLAKE R HARMON	
	SIGNATURE:		

REMARKS

This receipt was generated by the automated BLM Collections and Billing System and is a paper representation of a portion of the official electronic record contained therein.

Run Date: 05/02/17

Run Time: 10:58 AM

**DEPARTMENT OF THE INTERIOR  
BUREAU OF LAND MANAGEMENT  
MINING CLAIMS**

**MC Maintenance Fees Paid Through the BLM Pay Portal**

**CBS Receipt: 3790642**

Printed For Lead File # AMC362383

Agency Tracking ID: 1490034067

Assessment Year: 2018

Number of BLM Serial Nr: 14

Paid On: 03/20/2017

Total Amount Paid: \$2,170.00

Claim Name	BLM Serial No	Lead File No	Amount Paid
MIDDLE CAMP MINE	AMC362383	AMC362383	\$155.00
GOLF #3	AMC385383	AMC385381	\$155.00
JUMPING JACK #2	AMC413311	AMC413311	\$155.00
JUMPING JACK #3	AMC414076	AMC414076	\$155.00
JUMPING JACK #4	AMC425232	AMC425232	\$155.00
JUMPING JACK #5	AMC425233	AMC425232	\$155.00
JUMPING JACK #6	AMC425234	AMC425232	\$155.00
JUMPING JACK #7	AMC425235	AMC425232	\$155.00
JUMPING JACK #8	AMC425236	AMC425232	\$155.00
JUMPING JACK #9	AMC425237	AMC425232	\$155.00
JUMPING JACK 205	AMC428834	AMC428834	\$155.00
MIDDLE CAMP MINE 2	AMC428835	AMC428834	\$155.00
MIDDLE CAMP MINE 3	AMC428836	AMC428834	\$155.00
A MINER AFFAIR	AMC430267	AMC430267	\$155.00



**United States Department of the Interior**  
**Bureau of Land Management**  
 BUSINESS & SUPPORT SVCS DIV  
 ONE N CENTRAL AVE SUITE 800  
 PHOENIX, AZ 85004 -4427  
 Phone: 602-417-9200

Receipt

No: 3790642

<b>Transaction #:</b> 3897953	
<b>Date of Transaction:</b> 03/20/2017	
<b>CUSTOMER:</b>	
DUANE A VANATTI PO BOX 1867 QUARTZSITE, AZ 85346 US	

LINE #	QTY	DESCRIPTION	REMARKS	UNIT PRICE	TOTAL
1	1.00	LOCATABLE MINERALS / MINING CLAIMS- NOT NEW-UNADJUD, ONE AUTH NO. ONLY / MINING CLAIM MONEY RECEIVED CASES: AMC425233/\$2170.00		- n/a -	2170.00
<b>TOTAL:</b>					<b>\$2,170.00</b>

PAYMENT INFORMATION			
NOTE: Items will appear on credit card statement as "BLM O Mining Claim".			
1	AMOUNT:	2170.00	POSTMARKED: N/A
	TYPE:	CREDIT CARD	RECEIVED: 03/20/2017
	NAME:	DUANE A VANATTI PO BOX 1867 QUARTZSITE AZ 85346 US	
	CARD NO:	XXXXXXXXXXXX0204	AUTH CODE: 08722B
	NAME ON CARD:	DUANE A VANATTI	
	EXPIRES:	06/2020	
	SIGNATURE:		

REMARKS

This receipt was generated by the automated BLM Collections and Billing System and is a paper representation of a portion of the official electronic record contained therein.

Requested By: Quartzsite Metal

SHELLY D BAKER, RECORDER

OFFICIAL RECORDS OF LA PAZ COUNTY, AZ

05-03-2016 12:06 PM Recording Fee \$15.00

362383

425232  
428834 385381  
413311  
414076

**MAINTENANCE FEE PAYMENT**

Claimant Name: QUARTZSITE METAL DETECTING CLUB

Address: PO BOX 3102

City: QUARTZSITE State: AZ Zip: 85359

Telephone: 928-927-7150

E-mail address: \_\_\_\_\_

Signature: [Signature]

Check here if this is a change of address.

RECEIVED  
BLM ARIZONA STATE OFFICE  
2016 MAY -5 P 2:36  
PHOENIX, ARIZONA  
BLM Date Stamp

LINE NO.	AMC NUMBER	CLAIM/SITE NAME	COUNTY RECORDER DATA (If available)	TWP	RNG	SEC
1	AMC362383	MIDDLE CAMP MINE		4N	20W	21
2	AMC385383	GOLF #3		4N	20W	28
3	AMC413311	JUMPING JACK #2		4N	20W	34
4	AMC414076	JUMPING JACK #3		4N	20W	33
5	AMC425232	JUMPING JACK #4		4N	20W	34
6	AMC425233	JUMPING JACK #5		4N	20W	34
7	AMC425234	JUMPING JACK #6		4N	20W	34
8	AMC425235	JUMPING JACK #7		4N	20W	34
9	AMC425236	JUMPING JACK #8		4N	20W	34
10	AMC425237	JUMPING JACK #9		4N	20W	34

List additional claims on Form MCF114.

No. of Claims\*: 13 x \$155 = \$2015.00  
Check No: 1859 Init. [Signature]  
Receipt No.: 3554221  
For BLM Use Only

Bureau of Land Management  
Arizona State Office  
[www.blm.gov/az/](http://www.blm.gov/az/)

\* \$155 per lode mining claim, mill site, or tunnel site; and \$155 for each 20 acres or portion thereof for each placer mining claim.

Form: MCF112  
Revised July 2014

This form is available from the Arizona Geological Survey and may be reproduced.

ENTERED  
MAY 09 2016  
BY: RAM



**United States Department of the Interior**  
**Bureau of Land Management**  
 DIV OF LANDS, MINRLS & ENERGY  
 ONE N CENTRAL AVE  
 PHOENIX, AZ 85004 -4427  
 Phone: 602-417-9200

Receipt

No: 3554221

<b>Transaction #:</b> 3656808	
<b>Date of Transaction:</b> 05/06/2016	
<b>CUSTOMER:</b>	
QUARTZSITE METAL DETECTING CLUB PO BOX 3102 QUARTZSITE, AZ 85359-3102 US	

LINE #	QTY	DESCRIPTION	REMARKS	UNIT PRICE	TOTAL
1	1.00	LOCATABLE MINERALS / MINING CLAIMS- NOT NEW-UNADJUD, ONE AUTH NO. ONLY / MINING CLAIM MONEY RECEIVED <b>CASES: AMC362383/\$2015.00</b>	MAINT FEE - 13 2017	- n/a -	2015.00
<b>TOTAL:</b>					<b>\$2,015.00</b>

PAYMENT INFORMATION			
1	AMOUNT:	2015.00	POSTMARKED: 05/04/2016
	TYPE:	CHECK	RECEIVED: 05/05/2016
	CHECK NO:	1859	
	NAME:	QUARTZSITE METAL DETECTING CLUB INC PO BOX 3102 QUARTZSITE AZ 85359-3102 US	

REMARKS



This receipt was generated by the automated BLM Collections and Billing System and is a paper representation of a portion of the official electronic record contained therein.



This packaging is the property of the U.S. Postal Service® and is provided solely for use in sending Priority Mail® shipments. Misuse may be a violation of federal law. This packaging is not for resale. EP14F © U.S. Postal Service; July 2013. All rights reserved.

PRIORITY MAIL  
POSTAGE REQUIRED

PRESS FIRMLY TO SEAL

 <b>UNITED STATES POSTAL SERVICE®</b>		<b>Click-N-Ship®</b>	
<b>P</b>	usps.com \$8.45 US POSTAGE Flat Rate Env	9405 5036 9930 0317 7121 90 0064 5000 0018 5004	
	05/04/2016	Mailed from 85359 062S0000001310	
<b>PRIORITY MAIL 1-DAY™</b>			
BLAKE HARMON QUARTZSITE METAL DETECTING CLUB PO BOX 3102 QUARTZSITE AZ 85359-3102		Expected Delivery Date: 05/05/16 <b>0021</b>	
Carrier -- Leave if No Response			<b>C041</b>
SHIP TO: BLM C/O MINING CLAIMS 1 N CENTRAL AVE STE 800 PHOENIX AZ 85004-4427			
USPS TRACKING #			
			
9405 5036 9930 0317 7121 90			
Electronic Rate Approved #038555749			




VISIT US AT **USPS.COM®**  
ORDER FREE SUPPLIES ONLINE

EP14F July 2013  
OD: 12.5 x 9.5

**PRIORITY®**  
**★ MAIL ★**

-  DATE OF DELIVERY SPECIFIED \*
  -  USPS TRACKING™ INCLUDED \*
  -  INSURANCE INCLUDED \*
  -  PICKUP AVAILABLE
- \* Domestic only

WHEN USED INTERNATIONALLY,  
A CUSTOMS DECLARATION  
LABEL MAY BE REQUIRED.

  
P S 0000 10000 14




# PRIORITY<sup>®</sup> ★ MAIL ★



**FLAT RATE ENVELOPE**  
ONE RATE ★ ANY WEIGHT\*

RECEIVED  
BLM AZ STATE OFFICE  
2016 MAY -5 P 2:36  
PHOENIX, ARIZONA



PS00001000014

EP14F July 2013  
OD: 12.5 x 9.5



\* Domestic only. \* For international shipments, the maximum weight is 4 lbs.

**UNITED STATES  
DEPARTMENT OF THE INTERIOR  
BUREAU OF LAND MANAGEMENT  
MAINTENANCE FEE PAYMENT FORM  
FOR PLACER MINING CLAIMS**

*Page 1 of 2*

362383  
385381  
413311  
414076  
425232  
428834

Remitter Name: Quartzsite Metal Detecting Club  
Mailing Address: P.O. 3102  
City, State, Zip: QUARTZSITE, AZ 85359

2015-01241  
Page 1 of 2  
Requested By: Quartzsite Metal Detection Club  
SHELLY D BAKER, RECORDER  
OFFICIAL RECORDS OF LA PAZ COUNTY, AZ  
03-31-2015 03:02 PM Recording Fee \$15.00

Check here if this is a change of address.

**FOR COUNTY RECORDER'S USE**

No. of claims 13  
Total due BLM \$ 2015

- The maintenance fee may be paid by cash, check, money order, Bureau of Land Management (BLM) Declining Deposit Account, or credit card (VISA, American Express, Discover, or MasterCard). Payments must be remitted to the BLM State Office where your claim or site is recorded and received on or before September 1. If the payment is mailed, the envelope must be postmarked by a bona fide delivery service on or before September 1 and received at the proper BLM State Office within 15 calendar days after the due date. Payments may also be made by telephone using a credit card. A complete listing of BLM State Offices with their addresses and phone numbers can be found at
- The maintenance fee for the following claim(s) applies to the assessment year 2016.

CLAIM NAME	BLM SERIAL NO.	ACRES IN CLAIM	PAYMENT DUE TO THE BLM (See Instructions on Page 2)
<i>HN 200 225</i> Cord F 3	AMC 385383	20	155
<i>HN 200 34</i> Jumping Jack 2	HMP H13311	20	155
<i>HN 200 34</i> Jumping Jack 4	AMC H25232	20	155
<i>HN 200 33</i> Jumping Jack 3	AMC A14076	20	155
<i>HN 200 3A</i> Jumping Jack 5	AMC H25233	20	155
<i>"</i> Jumping Jack 6	AMC H25234	20	155
<i>"</i> Jumping Jack 7	AMC H25235	20	155
<i>"</i> Jumping Jack 8	AMC H25236	20	155
<i>"</i> Jumping Jack 9	AMC H25237	20	155
<i>"</i> Jumping Jack 205	AMC H28834	20	155

Use a separate sheet for additional claim names, serial numbers, and claimant names and addresses.

(Continued on page 2)

**RECEIPT # 3264733**

RECEIVED  
BLM AT STATE OFFICE  
2015 APR - 2 P 2:55  
PHOENIX, ARIZONA

UNITED STATES  
DEPARTMENT OF THE INTERIOR  
BUREAU OF LAND MANAGEMENT  
MAINTENANCE FEE PAYMENT FORM  
FOR PLACER MINING CLAIMS

*PAGE 2 of 2*

Remitter Name: QUANTZERT Mining De-Tec-Ting  
*C.H.W.*  
Mailing Address: P.O. 3102  
City, State, Zip: QUANTZERT, AZ 85359

Check here if this is a change of address.

**FOR COUNTY RECORDER'S USE**

No. of claims \_\_\_\_\_  
Total due BLM \$ \_\_\_\_\_

- The maintenance fee may be paid by cash, check, money order, Bureau of Land Management (BLM) Declining Deposit Account, or credit card (VISA, American Express, Discover, or MasterCard). Payments must be remitted to the BLM State Office where your claim or site is recorded and received on or before September 1. If the payment is mailed, the envelope must be postmarked by a bona fide delivery service on or before September 1 and received at the proper BLM State Office within 15 calendar days after the due date. Payments may also be made by telephone using a credit card. A complete listing of BLM State Offices with their addresses and phone numbers can be found at \_\_\_\_\_.
- The maintenance fee for the following claim(s) applies to the assessment year 2016.

CLAIM NAME	BLM SERIAL NO.	ACRES IN CLAIM	PAYMENT DUE TO THE BLM (See Instructions on Page 2)
Middle CHAMP MINE	AMC 362383	20	155
Middle CHAMP MINE 2	AME #28835	20	155
Middle CHAMP MINE 3	AME 428836	20	155

Use a separate sheet for additional claim names, serial numbers, and claimant names and addresses:

AN POW sec 21

(Continued on page 2)

RECEIVED  
BLM STATE OFFICE  
PHOENIX, ARIZONA  
2015 APR - 2 P 2:55



P.O. 363  
Phoenix, AZ

85346

RECEIVED  
BLM AZ STATE OFFICE

2015 APR -2 P 2:46

PHOENIX, ARIZONA State office of BLM

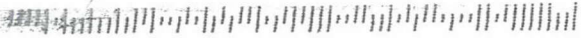
1 N Central Ave

Box 355

Phoenix, AZ 85004



6500484414



P.O. 363

Quartzsite, AZ

85346

RECEIVED  
DLM AZ STATE OFFICE

2015 APR -2 P 2:46

PHOENIX, ARIZONA State office of BLM

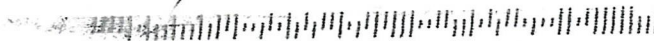
1 N Central Ave

Box 355

Phoenix, AZ 85004



8500494414



**United States Department of the Interior**  
**Bureau of Land Management**  
LANDS/RECREATION & PLANNING  
ONE N CENTRAL AVE  
PHOENIX, AZ 85004 -2203  
Phone: 602-417-9200

Receipt

No: 3264733

<b>Transaction #:</b> 3360306	
<b>Date of Transaction:</b> 04/03/2015	
CUSTOMER:	
QUARTZSITE METAL DETECTING CLUB PO BOX 3102 QUARTZSITE, AZ 85359-3102 US	

LINE #	QTY	DESCRIPTION	REMARKS	UNIT PRICE	TOTAL
1	1.00	LOCATABLE MINERALS / MINING CLAIMS-NOT NEW-UNADJUD, ONE AUTH NO. ONLY / MINING CLAIM MONEY RECEIVED CASES: AMC385323/\$2015.00	MAINT FEE PYMNT (13) 2016	- n/a -	2015.00
<b>TOTAL:</b>					<b>\$2,015.00</b>

PAYMENT INFORMATION			
1	AMOUNT:	2015.00	POSTMARKED: 03/31/2015
	TYPE:	CHECK	RECEIVED: 04/02/2015
	CHECK NO:	1773	
	NAME:	QUARTZSITE METAL DETECTING CLUB INC PO BOX 3102 QUARTZSITE AZ 85359-3102 US	

REMARKS

This receipt was generated by the automated BLM Collections and Billing System and is a paper representation of a portion of the official electronic record contained therein.

ENTERED  
APR 06 2015  
BY: *R. Alan*

UNITED STATES  
DEPARTMENT OF THE INTERIOR  
BUREAU OF LAND MANAGEMENT  
**MAINTENANCE FEE PAYMENT FORM  
FOR PLACER MINING CLAIMS**

Amc 362383  
Amc 385381  
Amc 413311  
Amc 414076  
Amc 425232

Remitter Name: QUARTZSITE METAL DETECTING CLUB

Mailing Address: P.O. Box 3102

City, State, Zip: QUARTZSITE, AZ 85359

Check here if this is a change of address.

**FOR COUNTY RECORDER'S USE**

No. of claims 4  
Total due BLM \$ 560

- The maintenance fee may be paid by cash, check, money order, Bureau of Land Management (BLM) Declining Deposit Account, or credit card (VISA, American Express, Discover, or MasterCard). Payments must be remitted to the BLM State Office where your claim or site is recorded and received on or before September 1. If the payment is mailed, the envelope must be postmarked by a bona fide delivery service on or before September 1 and received at the proper BLM State Office within 15 calendar days after the due date. Payments may also be made by telephone using a credit card. A complete listing of BLM State Offices with their addresses and phone numbers can be found at <http://www.blm.gov>.
- The maintenance fee for the following claim(s) applies to the assessment year 2014.

CLAIM NAME	BLM SERIAL NO.	ACRES IN CLAIM	PAYMENT DUE TO THE BLM (See Instructions on Page 2)
Middle CAMP MINE	AMC 362383	20	140
GOLF 3	AMC 385383	20	140
Jumping Jack 2	AMC 413311	20	140
Jumping Jack J	AMC 414076	20	140

RECEIVED  
 2014 JUL 18 P 2:43  
 PHOENIX, ARIZONA

Use a separate sheet for additional claim names, serial numbers, and claimant names and addresses.

(Continued on page 2)

#3081529  
**INTERESTED**  
 AUG 05 2014  
 BY: AT



UNITED STATES  
DEPARTMENT OF THE INTERIOR  
BUREAU OF LAND MANAGEMENT  
**MAINTENANCE FEE PAYMENT FORM  
FOR PLACER MINING CLAIMS**

Remitter Name: QUARTZSITE MOTA DETECTING CLUB

Mailing Address: P.O. Box 3102

City, State, Zip: QUARTZSITE, AZ 85359

Check here if this is a change of address.

**FOR COUNTY RECORDER'S USE**

No. of claims 13  
Total due BLM \$ 2015

- The maintenance fee may be paid by cash, check, money order, Bureau of Land Management (BLM) Declining Deposit Account, or credit card (VISA, American Express, Discover, or MasterCard). Payments must be remitted to the BLM State Office where your claim or site is recorded and received on or before September 1. If the payment is mailed, the envelope must be postmarked by a bona fide delivery service on or before September 1 and received at the proper BLM State Office within 15 calendar days after the due date. Payments may also be made by telephone using a credit card. A complete listing of BLM State Offices with their addresses and phone numbers can be found at <http://www.blm.gov>.
- The maintenance fee for the following claim(s) applies to the assessment year 2015.

CLAIM NAME	BLM SERIAL NO.	ACRES IN CLAIM	PAYMENT DUE TO THE BLM (See Instructions on Page 2)
Middle CAMP MINE	AMC 31027 83	20	
Gold F3	AMC 3853 83	20	
JUMPING JACK 2	AMC 413311	20	
JUMPING JACK 3	AMC 41110 76	20	
JUMPING JACK 4	AMC 4252 32	20	PHOENIX, ARIZONA 2014 JUL 18 P 2:43 RECEIVED
JUMPING JACK 5	AMC 4252 33	20	
JUMPING JACK 6	AMC 4252 34	20	
JUMPING JACK 7	AMC 4252 35	20	
JUMPING JACK 8	AMC 4252 36	20	
JUMPING JACK 9	AMC 4252 37	20	

Use a separate sheet for additional claim names, serial numbers, and claimant names and addresses.

(Continued on page 2)

**ENTERED**  
**AUG 05 2014**  
BY: AT

UNITED STATES  
DEPARTMENT OF THE INTERIOR  
BUREAU OF LAND MANAGEMENT  
**MAINTENANCE FEE PAYMENT FORM  
FOR PLACER MINING CLAIMS**

*Page 2*

Remitter Name: Quartz Site Metal Detecting *Club*  
 Mailing Address: P.O. Box 3102  
 City, State, Zip: Quartzsite, AZ 85359  
 Check here if this is a change of address.

**FOR COUNTY RECORDER'S USE**


No. of claims \_\_\_\_\_  
 Total due BLM \$ \_\_\_\_\_

- The maintenance fee may be paid by cash, check, money order, Bureau of Land Management (BLM) Declining Deposit Account, or credit card (VISA, American Express, Discover, or MasterCard). Payments must be remitted to the BLM State Office where your claim or site is recorded and received on or before September 1. If the payment is mailed, the envelope must be postmarked by a bona fide delivery service on or before September 1 and received at the proper BLM State Office within 15 calendar days after the due date. Payments may also be made by telephone using a credit card. A complete listing of BLM State Offices with their addresses and phone numbers can be found at <http://www.blm.gov>.
- The maintenance fee for the following claim(s) applies to the assessment year 2015.

CLAIM NAME	BLM SERIAL NO.	ACRES IN CLAIM	PAYMENT DUE TO THE BLM (See Instructions on Page 2)
<i>Jumping Jack 205</i>		<i>20</i>	
<i>Middle Camp Mine 2</i>		<i>20</i>	
<i>Middle Camp Mine 3</i>		<i>20</i>	

RECEIVED  
 BLM STATE OFFICE  
 PHOENIX, ARIZONA  
 2014 JUL 18 PM 2:43

Use a separate sheet for additional claim names, serial numbers, and claimant names and addresses.



**United States Department of the Interior**  
**Bureau of Land Management**  
 LANDS/RECREATION & PLANNING  
 ONE N CENTRAL AVE  
 PHOENIX, AZ 85004 -2203  
 Phone: 602-417-9200

Receipt

No: 3081579

<b>Transaction #:</b> 3172842	
<b>Date of Transaction:</b> 07/21/2014	
<b>CUSTOMER:</b>	
QUARTZSITE METAL DETECTING CLUB PO BOX 3102 QUARTZSITE, AZ 85359-3102 US	

LINE #	QTY	DESCRIPTION	REMARKS	UNIT PRICE	TOTAL
1	3.00	LOCATABLE MINERALS / MINING CLAIMS-NEW, UNADJUD, ONE OR MORE AUTH NOS / NEW MINING CLAIM LOCATION FEE \$34 <b>CASES:</b> AMC428834/\$34.00, AMC428835/\$34.00, AMC428836/\$34.00		- n/a -	102.00
2	3.00	LOCATABLE MINERALS / MINING CLAIMS-NEW, UNADJUD, ONE OR MORE AUTH NOS / NEW MINING CLAIM MAINT FEE \$140 <b>CASES:</b> AMC428834/\$140.00, AMC428835/\$140.00, AMC428836/\$140.00		- n/a -	420.00
3	3.00	LOCATABLE MINERALS / MINING CLAIMS-NEW, UNADJUD, ONE OR MORE AUTH NOS / NEW MINING CLAIM PROCESSING FEE <b>CASES:</b> AMC428834/\$20.00, AMC428835/\$20.00, AMC428836/\$20.00		- n/a -	60.00
4	1.00	LOCATABLE MINERALS / MINING CLAIMS-NOT NEW-UNADJUD, ONE AUTH NO. ONLY / MINING CLAIM MONEY RECEIVED <b>CASES:</b> AMC362383/\$560.00	MAINT FEE PYMNT (4) 2014	- n/a -	560.00
5	1.00	LOCATABLE MINERALS / MINING CLAIMS-NOT NEW-UNADJUD, ONE AUTH NO. ONLY / MINING CLAIM MONEY RECEIVED <b>CASES:</b> AMC362383/\$2015.00	MAINT FEE PYMNT (13) 2015	- n/a -	2015.00
		LOCATABLE MINERALS / MINING			

✓ 362383  
 ✓ 385383  
 413311  
 414076  
 ✓ 362383  
 ✓ 385383  
 413311  
 414076  
 425232  
 425237  
 428834-  
 428836

6	1.00	CLAIMS-NOT NEW-UNADJUD, ONE AUTH NO. ONLY / MINING CLAIM MONEY RECEIVED CASES: AMC362383/\$20.00	AMENDMENT - 2	- n/a -	20.00	✓ 36238 41331
7	1.00	LOCATABLE MINERALS / MINING CLAIMS-NOT NEW-UNADJUD, ONE AUTH NO. ONLY / MINING CLAIM MONEY RECEIVED CASES: AMC425232/\$60.00	QCD - 6	- n/a -	60.00	✓ 4252 42423
<b>TOTAL:</b>					<b>\$3,237.00</b>	

PAYMENT INFORMATION			
1	AMOUNT:	3237.00	POSTMARKED: 07/16/2014
	TYPE:	CHECK	RECEIVED: 07/18/2014
	CHECK NO:	1690	
	NAME:	QUARTZSITE METAL DETECTING CLUB INC PO BOX 3102 QUARTZSITE AZ 85359-3102 US	

REMARKS

This receipt was generated by the automated BLM Collections and Billing System and is a paper representation of a portion of the official electronic record contained therein.

*Amendments filed directly on top of original location notice.*  
AT



**United States Department of the Interior**  
**Bureau of Land Management**  
 LANDS/RECREATION & PLANNING  
 ONE N CENTRAL AVE  
 PHOENIX, AZ 85004 -2203  
 Phone: 602-417-9200

Receipt

No: 3081579

<b>Transaction #:</b> 3172842	
<b>Date of Transaction:</b> 07/21/2014	
<b>CUSTOMER:</b>	
QUARTZSITE METAL DETECTING CLUB PO BOX 3102 QUARTZSITE,AZ 85359-3102 US	

LINE #	QTY	DESCRIPTION	REMARKS	UNIT PRICE	TOTAL
1	3.00	LOCATABLE MINERALS / MINING CLAIMS-NEW,UNADJUD, ONE OR MORE AUTH NOS / NEW MINING CLAIM LOCATION FEE \$34 <b>CASES:</b> AMC428834/\$34.00, AMC428835/\$34.00, AMC428836/\$34.00		- n/a -	102.00
2	3.00	LOCATABLE MINERALS / MINING CLAIMS-NEW,UNADJUD, ONE OR MORE AUTH NOS / NEW MINING CLAIM MAINT FEE \$140 <b>CASES:</b> AMC428834/\$140.00, AMC428835/\$140.00, AMC428836/\$140.00		- n/a -	420.00
3	3.00	LOCATABLE MINERALS / MINING CLAIMS-NEW,UNADJUD, ONE OR MORE AUTH NOS / NEW MINING CLAIM PROCESSING FEE <b>CASES:</b> AMC428834/\$20.00, AMC428835/\$20.00, AMC428836/\$20.00		- n/a -	60.00
4	1.00	LOCATABLE MINERALS / MINING CLAIMS-NOT NEW-UNADJUD,ONE AUTH NO. ONLY / MINING CLAIM MONEY RECEIVED <b>CASES:</b> AMC362383/\$560.00	MAINT FEE PYMNT (4) 2014	- n/a -	560.00
5	1.00	LOCATABLE MINERALS / MINING CLAIMS-NOT NEW-UNADJUD,ONE AUTH NO. ONLY / MINING CLAIM MONEY RECEIVED <b>CASES:</b> AMC362383/\$2015.00	MAINT FEE PYMNT (13) 2015	- n/a -	2015.00
		LOCATABLE MINERALS / MINING			

✓ 362383  
 385383  
 413311  
 414076  
 ✓ 362383  
 385383  
 413311  
 414076  
 425237  
 425237  
 428834-  
 428836

6	1.00	CLAIMS-NOT NEW-UNADJUD, ONE AUTH NO. ONLY / MINING CLAIM MONEY RECEIVED CASES: AMC362383/\$20.00	AMENDMENT - 2	- n/a -	20.00	✓ 362383 413311
7	1.00	LOCATABLE MINERALS / MINING CLAIMS-NOT NEW-UNADJUD, ONE AUTH NO. ONLY / MINING CLAIM MONEY RECEIVED CASES: AMC425232/\$60.00	QCD - 6	- n/a -	60.00	✓ 425232- 424237
<b>TOTAL:</b>					<b>\$3,237.00</b>	

PAYMENT INFORMATION					
1	AMOUNT:	3237.00	POSTMARKED:	07/16/2014	
	TYPE:	CHECK	RECEIVED:	07/18/2014	
	CHECK NO:	1690			
	NAME:	QUARTZSITE METAL DETECTING CLUB INC PO BOX 3102 QUARTZSITE AZ 85359-3102 US			

REMARKS	

This receipt was generated by the automated BLM Collections and Billing System and is a paper representation of a portion of the official electronic record contained therein.

*Amendments filed directly on top of original location notice.*  
AT



Form 3830-2  
(October 2013)

UNITED STATES  
DEPARTMENT OF THE INTERIOR  
BUREAU OF LAND MANAGEMENT

**MAINTENANCE FEE WAIVER CERTIFICATION**

SEE INSTRUCTIONS ON PAGE 2

Amc 414076  
Amc 411908

016

Amc 362383  
Amc 385381

FORM APPROVED  
OMB NO. 1004-0114  
Expires: October 31, 2016  
Amc 413311

Amc 365044

- This small miner waiver is filed for the assessment year beginning on September 1, 2013 and ending on September 1, 2014.
- The undersigned and all related parties owned ten or fewer mining claims, mill, or tunnel sites located and maintained on Federal lands in the United States of America on September 1, 2014.
- The undersigned have performed the assessment work required by law for each mining claim listed prior to filing this waiver and understand that by filing this form, the undersigned must file an affidavit of assessment work with the Bureau of Land Management (BLM) by the December 30th following the filing of this waiver.
- The undersigned understand that if the assessment work obligation has not yet come due under 30 U.S.C. 28 (for those claims in their first assessment year only), a notice of intent to hold reciting this condition must be recorded by the December 30th following the filing of this waiver.
- The undersigned understand that mill and tunnel sites may also be listed on this waiver and be waived from payment of the maintenance fee, and that a notice of intent to hold for these sites is required to be filed with the BLM by the December 30th following the filing of this waiver.
- The undersigned understand and acknowledge that pursuant to 43 U.S.C. 1212 and 18 U.S.C. 1001, the filing or recording of a false, fictitious, or fraudulent document with the BLM may result in a fine of up to \$250,000, a prison term not to exceed five years, or both.
- The mining claims, mill or tunnel sites for which this waiver from payment of the maintenance fees is requested are:

CLAIM OR SITE NAME	BLM RECORDATION SERIAL NUMBER
1. MIDDLE CAMP MINE MF paid	AMC 362383 ✓ QMDC
2. MIDDLE CAMP 2 No 2014	AMC 362384 QMDC
3. GOLF #3 MF pd	AMC 385383 QMDC
4. JUMPING JACK #2 MF pd	AMC 413311 QMDC
5. JUMPING JACK #3 MF pd	AMC 414076 QMDC
6. GRANIT #1 No 2014	AMC 411908 QMDC
7. GRANIT #2 No 2014	AMC 411909 QMDC
8. LAST GASP No 2014	AMC 365044 QMDC
9.	
10.	

RECEIVED  
BLM AZ STATE OFFICE  
PHOENIX ARIZONA  
2014 MAR 20 P 3:08

The owner(s) (claimants) of the above mining claims and sites are:

JACKIE BIANNUCCI  
(Owner's Name - Please Print)  
P.O. BOX 5273  
(Owner's Mailing Address)

*Jackie Biannucci*  
(Owner's Signature)  
QUARTZSITE AZ 85359  
(City) (State) (Zip Code)

DONALDA (DONA) JOHNSON  
(Owner's Name - Please Print)  
P.O. BOX 4226  
(Owner's Mailing Address)

*Donalda (Dona) Johnson*  
(Owner's Signature)  
QUARTZSITE AZ 85359  
(City) (State) (Zip Code)

RHONDA L BERNARD  
(Owner's Name - Please Print)  
P.O. BOX 3065  
(Owner's Mailing Address)

*Rhonda L Bernard*  
(Owner's Signature)  
QUARTZSITE AZ 85359  
(City) (State) (Zip Code)

TOM WARREN  
(Owner's Name - Please Print)  
P.O. BOX 1222  
(Owner's Mailing Address)

*Tom Warren*  
(Owner's Signature)  
QUARTZSITE AZ 85346  
(City) (State) (Zip Code)

(Continued on page 2)

Not eligible for waiver. Over 10 with related parties.

**QUARTZSITE METAL DETECTING CLUB**  
 (Owner's Name - Please Print)

*Charles Weinheimer (President)*  
 (Owner's Signature)

**P.O. BOX 3102**  
 (Owner's Mailing Address)

**QUARTZSITE** **AZ** **85359**  
 (City) (State) (Zip Code)

**BILL STOVER**  
 (Owner's Name - Please Print)

*Bill Stover*  
 (Owner's Signature)

**P.O. BOX 5506**  
 (Owner's Mailing Address)

**QUARTZSITE** **AZ** **85359**  
 (City) (State) (Zip Code)

**TOM STOLL**  
 (Owner's Name - Please Print)

*Tom Stoll*  
 (Owner's Signature)

**P.O. BOX 4226**  
 (Owner's Mailing Address)

**QUARTZSITE** **AZ** **85359**  
 (City) (State) (Zip Code)

**JANICE WEINHEIMER**  
 (Owner's Name - Please Print)

*Janice Weinheimer*  
 (Owner's Signature)

**196 RAINBOW DRIVE # 9698**  
 (Owner's Mailing Address)

**LIVINGSTON** **TX** **77399**  
 (City) (State) (Zip Code)

18 U.S.C. 1001 and 43 U.S.C. 1212 make it a crime for any person knowingly and willfully to make to any department or agency of the United States any false, fictitious or fraudulent statements or representations as to any matter within its jurisdiction.

**INSTRUCTIONS**

1. This certification is made under the provisions of 43 U.S.C. § 1744 and 30 U.S.C. §28-28k and the regulations thereunder (43 CFR Part 3830).
2. The claimant(s) must fill in the dates in paragraph 1 for the beginning and ending of the assessment year for which this waiver is sought.
3. The claimant(s) must fill in the date in paragraph 2 for the beginning of the assessment year for which this waiver is sought.
4. All claim and site names and BLM serial numbers must be listed for the mining claims, mill sites, and tunnel sites for which the waiver is sought.
5. All owners of the mining claims, mill sites, and tunnel sites and their addresses must be given.
6. This waiver form must be signed by all the claimants or their designated agent, in original form. If an agent is designated, a notarized designation of agent, signed by all of the claimants with proper address given, must be submitted with this waiver.
7. This form must be filed no later than September 1st for the upcoming assessment year in the BLM State Office where the mining claims or sites are recorded, or the waiver cannot be granted by the BLM. (Example: To obtain a waiver for the assessment year 2012, which begins on September 1, 2011, you must qualify for and file for a waiver no later than September 1, 2011, in the proper BLM State Office.)
8. For all mining claims which require assessment work, you must record an affidavit of labor on or before the December 30th immediately following the filing of this waiver. For all other mining claims or sites waived, you must record a notice of intent to hold on or before the December 30th immediately following the filing of this waiver.
9. Mill and tunnel sites may also be listed on this waiver and be waived from payment of the maintenance fee. A notice of intent to hold for these sites is required to be filed by the December 30th following the filing of this waiver.

RECEIVED  
 BLM AZ STATE OFFICE  
 PHOENIX ARIZONA  
 MAR 20 10 38 AM

FOR OFFICIAL USE ONLY



LINDA TAYLOR  
 (Owner's Name - Please Print)  
 P.O. Box 2798  
 (Owner's Mailing Address)

*Linda Taylor*  
 (Owner's Signature)  
 QUARTZSITE (City) AZ (State) 85346 (Zip Code)

ROBERT BARNARD  
 (Owner's Name - Please Print)  
 P.O. Box 214  
 (Owner's Mailing Address)

*Robert Barnard*  
 (Owner's Signature)  
 QUARTZSITE (City) AZ (State) 85346 (Zip Code)

(Owner's Name - Please Print)  
 (Owner's Mailing Address)

(Owner's Signature)  
 (City) (State) (Zip Code)

(Owner's Name - Please Print)  
 (Owner's Mailing Address)

(Owner's Signature)  
 (City) (State) (Zip Code)

18 U.S.C. 1001 and 43 U.S.C. 1212 make it a crime for any person knowingly and willfully to make to any department or agency of the United States any false, fictitious or fraudulent statements or representations as to any matter within its jurisdiction.

INSTRUCTIONS

1. This certification is made under the provisions of 43 U.S.C. § 1744 and 30 U.S.C. §28-28k and the regulations thereunder (43 CFR part 3830).
2. The claimant(s) must fill in the dates in paragraph 1 for the beginning and ending of the assessment year for which this waiver is sought.
3. The claimant(s) must fill in the date in paragraph 2 for the beginning of the assessment year for which this waiver is sought.
4. All claim and site names and BLM serial numbers must be listed for the mining claims, mill sites, and tunnel sites for which the waiver is sought.
5. All owners of the mining claims, mill sites, and tunnel sites and their addresses must be given.
6. This waiver form must be signed by all the claimants or their designated agent, in original form. If an agent is designated, a notarized designation of agent, signed by all of the claimants with proper address given, must be submitted with this waiver.
7. This form must be filed no later than September 1st for the upcoming assessment year in the BLM State Office where the mining claims or sites are recorded, or the waiver cannot be granted by the BLM. (Example: To obtain a waiver for the assessment year 2012, which begins on September 1, 2011, you must qualify for and file for a waiver no later than September 1, 2011, in the proper BLM State Office.)
8. For all mining claims which require assessment work, you must record an affidavit of labor on or before the December 30th immediately following the filing of this waiver. For all other mining claims or sites waived, you must record a notice of intent to hold on or before the December 30th immediately following the filing of this waiver.
9. Mill and tunnel sites may also be listed on this waiver and be waived from payment of the maintenance fee. A notice of intent to hold for these sites is required to be filed by the December 30th following the filing of this waiver.

FOR OFFICIAL USE ONLY

RECEIVED  
 BLM AZ STATE OFFICE  
 2014 MAR 20 P 3:08  
 PHOENIX, ARIZONA

UNITED STATES  
DEPARTMENT OF THE INTERIOR  
BUREAU OF LAND MANAGEMENT

**AFFIDAVIT OF ANNUAL ASSESSMENT WORK**

WHEN RECORDED, MAIL DOCUMENT TO:

NAME: Quartzsite Metal Detecting Club

ADDRESS: P.O. Box 3102

CITY, STATE, ZIP: Qyartzsite, Az 85359

FOR COUNTY RECORDER'S USE

No. of Claims 8

x \$10/claim

Total due BLM \$ 80

TO ALL WHOM IT MAY CONCERN:

1. The undersigned certifies that at least \$100 per claim was expended for development, labor and improvements, or equivalent value added, as the annual assessment work for the assessment year ending September 1, 2014 for the following contiguous unpatented mining claim(s), located in the County of La Paz, in the State of Arizona.

BLM Serial No.	Name of Claim	Tp Rg Sec Mer				County Recordation Book and Page No.	Date
		Example: 13N 5E 14 MDM					
362383	Middle Camp Mine	4N	20W	21	14	2004-03894	
362384	Middle Camp #2	4N	20W	21	14	2004-03895	
385383	Golf # 3	4N	20W	28	14	2007-04660	
413311	Jumping Jack # 2	4N	20W	34	14	2010-00874	
414076	Jumping Jack # 3	4N	20W	33	14	2012-01439	
365044	Last Gasp Assoc.	4N	18W	34	14	2005-02433	
411908	Granite # 1	4N	19W	30	14	2011-05081	
411909	Granite # 2	4N	19W	31	14	2011-05080	

RECEIVED  
BLM AZ STATE OFFICE  
PHOENIX, ARIZONA  
MAR 20 3:08 PM

(Continued on page 2)

#2993486

ENTERED  
MAR 25 2014  
BY: *pm*

2. Type of labor and improvements (specify what was done and give the total value for that labor and improvement to show at least \$100 for each claim). If a geological, geochemical, or geophysical survey was performed, as per 30 U.S.C. 28-1, reference the title of the report of survey, give cost and date of the survey and report, and indicate it was filed with the County Recorder:

Description of Work Performed	Value of Work Performed	Date Work Was Performed
Dry Washing, Metal Detecting, Reclamation, Trash and Debris removal	\$100/claim	year long
Road Repair, remarking claims		

3. Name and mailing address of each person who performed the labor and improvements:

Name (please print)  
 Club Members  
 \_\_\_\_\_  
 \_\_\_\_\_  
 \_\_\_\_\_

Current Mailing Address (please print)  
 Quartzsite Metal Detecting Club  
 P.O. BOX 3102  
 QUARTZSITE, AZ 85359  
 \_\_\_\_\_

RECEIVED  
 BLM AZ STATE OFFICE  
 20 MAR 20 10 3 08  
 PHOENIX, ARIZONA

4. Name and mailing address of each person who holds and claims the subject mining claim(s) in the valuable minerals contained therein. Be sure to indicate if there is a change of address:

Name (please print)  
 Linda Taylor  
 Tom Warren  
 Donald Johnson  
 Rhonda Bernard  
 Bill Stover  
 Robert E. Hard  
 Jacki Bianucci  
 Janice Weinheimer

Current Mailing Address (please print)  
 P.O. Box 2798 Quartzsite, Az 85346  
 P.O. Box 1222 Quartzsite, Az 85346  
 P.O. Box 4226 Quartzsite, Az 85359  
 P.O. Box 3065 Quartzsite, Az 85359  
 P.O. Box 5506 Quartzsite, Az 85359  
 P.O. Box 2111 Quartzsite, Az 85346  
 P.O. Box 5273 Quartzsite, Az 85359  
 196 Rainbow Dr. #9698 Livingston, Tx 77399

*Tom Stoll  
 QUARTZSITE METAL DETECTING P.O. Box 4226 QUARTZSITE, AZ 85359  
 P.O. Box 3102 QUARTZSITE AZ 85359*

5. The undersigned testifies that on the date of December 14, 2014, all monuments required by law were erected upon the subject claim(s), and all notices required by law were posted on the subject claim(s) or copies thereof were in place, and at said date, each corner monument bore or contained



markings sufficient to appropriately designate the corner of the claim to which it pertains and the name of the claim(s).

I hereby certify under penalty of perjury under the laws of the State of Arizona that the foregoing statements are true and correct:

Charles Weinhart Date: 3-19-2014  
(Signature of person responsible for above statement)

Title 18 U.S.C. 1001 and 43 U.S.C. 1212 make it a crime for any person knowingly and willfully to make to any department or agency of the United States any false, fictitious or fraudulent statements or representations as to any matter within its jurisdiction.

**Notary Block**

SUBSCRIBED AND SWORN TO before me, this 19th day of March 2014

By: [Signature]  
(Signature of Affiant)

Title: Notary

My Commission Expires: Feb 21, 2015



**INSTRUCTIONS**

1. This is an optional form that may be used to satisfy the requirements for the Bureau of Land Management (BLM) under the provisions of 43 U.S.C. §1744 and 30 U.S.C. §28-28d and the regulations thereunder (43 CFR part 3835). Since local and State laws may vary, you should contact your local and State agencies where the claims are located to ensure all applicable laws and requirements are satisfied.
2. The claimant(s) must fill in the date in paragraph 1 for the applicable assessment year and the county and state where the claims are located.
3. All claim names, BLM serial numbers, legal descriptions, and original county recording information must be listed for the claims pertaining to this assessment notice.
4. The claimant(s) must complete paragraph 2 listing all labor or improvements which was performed on or did benefit the subject mining claims. The value and date of the labor or improvements must also be listed. The total amount of labor or improvements can be listed, but the total expenditure must equal at least \$100 for each claim.
5. The names and current mailing addresses of the person(s) performing the labor shall be listed in paragraph 3.
6. The name and current mailing address of each owner (claimant) of the claims shall be listed in paragraph 4. The mailing address shall be the owner's address and not the address of an agent or anyone representing the claimant. Be sure to note if there has been a change of address.
7. Paragraph 5 shall be completed to show the date it was verified that all monuments required by law were properly erected, all notices were posted, and that corners were appropriately designated for all claims listed.
8. An exact legible reproduction or duplicate (other than microfilm or other electronic media) of this affidavit or another type of affidavit of assessment work that you file or will file in the county where each claim is located, must be filed with the BLM on or before December 30 of the calendar year in which the assessment year ends. For mill or tunnel sites, a separate notice of intent to hold must be filed with the BLM on or before December 30. Requirements for filing a notice of intent to hold can be found at 43 CFR 3835.33.
9. A processing fee of \$10 for each claim listed must be remitted to the BLM along with this or any other affidavit of assessment work.



PO 363

Quartzsite, AZ  
85346

RECEIVED  
BLM AZ STATE OFFICE

2014 MAR 20 P 2:57

PHOENIX, ARIZONA

B.L.M

1 North Central Ave

Phoenix, AZ



2500484414

2500484414

PO 363

Quartzsite, AZ  
86346

RECEIVED  
BLM AZ STATE OFFICE


2014 MAR 20 P 2:57

PHOENIX, ARIZONA

B.L.M

1 North Central Ave

Phoenix, AZ



2500484414

2500484414

**United States Department of the Interior  
Bureau of Land Management  
LANDS/RECREATION & PLANNING  
ONE N CENTRAL AVE  
PHOENIX, AZ 85004 -2203  
Phone: 602-417-9200**

Receipt

No: 2993486

<b>Transaction #:</b> 3082907	
<b>Date of Transaction:</b> 03/21/2014	
<b>CUSTOMER:</b>	
QUARTZSITE METAL DETECTING CLUB PO BOX 3102 QUARTZSITE, AZ 85359-3102 US	

LINE #	QTY	DESCRIPTION	REMARKS	UNIT PRICE	TOTAL
1	1.00	LOCATABLE MINERALS / MINING CLAIMS-NOT NEW-UNADJUD, ONE AUTH NO. ONLY / MINING CLAIM MONEY RECEIVED <b>CASES: AMC362383/\$80.00</b>	MAINT FEE WAIVER (8) 2015 / POL (8) 2014	- n/a -	80.00
<b>TOTAL:</b>					<b>\$80.00</b>

PAYMENT INFORMATION					
1	AMOUNT:	80.00	POSTMARKED:	03/19/2014	
	TYPE:	CHECK	RECEIVED:	03/20/2014	
	CHECK NO:	1680			
	NAME:	QUARTZSITE METAL DETECTING CLUB INC PO BOX 3102 QUARTZSITE AZ 85359-3102 US			

<b>REMARKS</b>

This receipt was generated by the automated BLM Collections and Billing System and is a paper representation of a portion of the official electronic record contained therein.



362383  
AMC 385381  
413311  
~~41478~~  
414076  
365044  
411908

**When Recorded Mail to:**

Name: QUARTZSITE MOUNTAIN DETECTING CLUB

Address: PO 3102

City: QUARTZSITE State AZ

Zip Code: 85359

---

Document Title

RECEIVED  
BLM AZ STATE OFFICE  
2014 MAR 20 P 3:08  
PHOENIX, ARIZONA

AMC 362383  
385381  
413311  
414076  
411908  
365044

10-25-2013

BLM

Please note you can contact me Charles Weinberger  
at 304-483-5015 or at my ~~home~~ Club  
PO Box in Quartzsite, AZ which is

Quartzsite Metal Detecting Club  
PO 3102  
Quartzsite, AZ 85349

Sincerely

Charles Weinberger

President: Quartzsite Metal Detecting Club

RECEIVED  
BLM AZ STATE OFFICE  
2013 OCT 28 PM 3:20  
PHOENIX, ARIZONA

ENTERED INTO COMPUTER  
OCT 31 2013 PB

Corrected

Pg 1 of 3

Form 3830-2  
(November 2010)

UNITED STATES  
DEPARTMENT OF THE INTERIOR  
BUREAU OF LAND MANAGEMENT

37

FORM APPROVED  
OMB NO. 1004-0114  
Expires: August 31, 2013

MAINTENANCE FEE WAIVER CERTIFICATION

SEE INSTRUCTIONS ON PAGE 2

- This small miner waiver is filed for the assessment year beginning on September 1, 2012 and ending on September 1, 2013.
- The undersigned and all related parties owned ten or fewer mining claims, mill, or tunnel sites located and maintained on Federal lands in the United States of America on September 1, 2013.
- The undersigned have performed the assessment work required by law for each mining claim listed prior to filing this waiver and understand that by filing this form, the undersigned must file an affidavit of assessment work with the Bureau of Land Management (BLM) by the December 30th following the filing of this waiver.
- The undersigned understand that if the assessment work obligation has not yet come due under 30 U.S.C. 28 (for those claims in their first assessment year only), a notice of intent to hold reciting this condition must be recorded by the December 30th following the filing of this waiver.
- The undersigned understand that mill and tunnel sites may also be listed on this waiver and be waived from payment of the maintenance fee, and that a notice of intent to hold for these sites is required to be filed with the BLM by the December 30th following the filing of this waiver.
- The undersigned understand and acknowledge that pursuant to 43 U.S.C. 1212 and 18 U.S.C. 1001, the filing or recording of a false, fictitious, or fraudulent document with the BLM may result in a fine of up to \$250,000, a prison term not to exceed five years, or both.
- The mining claims, mill or tunnel sites for which this waiver from payment of the maintenance fees is requested are:

CLAIM OR SITE NAME	BLM RECORDATION SERIAL NUMBER
1. Middle CAMP 1	AMC 362383
2. Middle CAMP 2	AMC 362384
3. GOLF #3	AMA 385383
4. JUMPING JACK 2	AMC 413311
5. JUMPING JACK 3	AMC 414076
6. GRANIT #1	AMA 411908
7. GRANIT #2	AMA 411909
8. HAST CAMP	AMC 365044
9.	
10.	

The owner(s) (claimants) of the above mining claims and sites are:

JACKIE BIANUCCI  
(Owner's Name - Please Print)  
P.O. Box 2783 5273  
(Owner's Mailing Address)

Jackie Bianucci  
(Owner's Signature)  
QUARTZSITE  
(City)  
AZ 85346  
(State) (Zip Code)

DONALDA (DONA) JOHNSON  
(Owner's Name - Please Print)  
PO Box 4226  
(Owner's Mailing Address)

Donalda (Dona) Johnson  
(Owner's Signature)  
Quartzsite  
(City)  
AZ 85359  
(State) (Zip Code)

Thonda K Bernard  
(Owner's Name - Please Print)  
PO Box 3065  
(Owner's Mailing Address)

Thonda K Bernard  
(Owner's Signature)  
Quartzsite  
(City)  
AZ 85359  
(State) (Zip Code)

LINDA TAYLOR  
(Owner's Name - Please Print)  
P.O. Box 2798  
(Owner's Mailing Address)

Linda Taylor  
(Owner's Signature)  
Quartzsite  
(City)  
AZ 85346  
(State) (Zip Code)

Corrected Waiver  
ENTERED INTO COMPUTER  
OCT 31 2013 PB

(Continued on page 2)

8/PB



TOM WARREN  
(Owner's Name - Please Print)

Tom Warren  
(Owner's Signature)

QUARTZSITE AZ, Box 1222  
(Street or P.O. Box)

Quartzsite AZ 86396  
(City) (State) (Zip Code)

Charles Weinheimer  
(Owner's Name - Please Print)

Charles D Weinheimer  
(Owner's Signature)

196 RAINBOW DR #9698  
(Street or P.O. Box)

LIVINGSTON TX 77399  
(City) (State) (Zip Code)

Janice Weinheimer  
(Owner's Name - Please Print)

Janice Weinheimer  
(Owner's Signature)

196 Rainbow Drive  
(Street or P.O. Box)

Livingston TX 77399  
(City) (State) (Zip Code)

(Owner's Name - Please Print)

(Owner's Signature)

(Street or P.O. Box)

(City) (State) (Zip Code)

BLM RECEIVED  
OCT 31 2013  
PM 3:30  
BLM STATE OFFICE  
LIVINGSTON, ARIZONA

Title 18 U.S.C. Section 1001 and Title 43 U.S.C. Section 1212 makes it a crime for any person knowingly and willfully to make to any department or agency of the United States any false, fictitious or fraudulent statements or representations as to any matter within its jurisdiction.

INSTRUCTIONS

1. This certification is made under the provisions of §1744 of Title 43 and § 28-28k of Title 30 of the United States Code; and the regulations thereunder (43 CFR Part 3830).
2. The claimant(s) must fill in the dates in paragraph 1 for the beginning and ending of the assessment year for which this waiver is sought.
3. The claimant(s) must fill in the date in paragraph 2 for the beginning of the assessment year for which this waiver is sought.
4. All claim and site names and Bureau of Land Management (BLM) serial numbers must be listed for the mining claims, mill sites, and tunnel sites for which the waiver is sought.
5. All owners of the mining claims, mill sites, and tunnel sites and their addresses must be given.
6. This waiver form must be signed by all the claimants or their designated agent, in original form. If an agent is designated, a notarized designation of agent, signed by all of the claimants with proper address given, must be submitted with this waiver.
7. This form must be filed no later than September 1st for the upcoming assessment year in the BLM State Office where the mining claims or sites are recorded, or the waiver cannot be granted by the BLM. (Example: To obtain a waiver for the assessment year 2012, which begins on September 1, 2011, you must qualify for and file for a waiver no later than September 1, 2011, in the proper BLM State Office.)
8. For all mining claims which require assessment work, you must record an affidavit of labor on or before the December 30th immediately following the filing of this waiver. For all other mining claims or sites waived, you must record a notice of intent to hold on or before the December 30th immediately following the filing of this waiver.
9. Mill and tunnel sites may also be listed upon this waiver and be waived from payment of the maintenance fee. A notice of intent to hold for these sites is required to be filed by the December 30th following the filing of this waiver.

Corrected Waiver  
ENTERED INTO COMPUTER  
OCT 31 2013 PB

FOR OFFICIAL USE ONLY



QUARTZITE METAL DETECTING CLUB *Charley Wankum* *President*  
 (Owner's Name - Please Print) (Owner's Signature) QMDA  
 10.3102 QUARTZITE AZ 85559  
 (Street or P.O. Box) (City) (State) (Zip Code)

*10/31/13 Address updated PB*  
 Bill Stover *Bill Stover*  
 (Owner's Name - Please Print) (Owner's Signature)  
 PO Box 5506 *New Address*  
 (Street or P.O. Box) QUARTZITE AZ 85559  
 (City) (State) (Zip Code)

Rich NUMAVILLE *Rich Numaville*  
 (Owner's Name - Please Print) (Owner's Signature)  
 2450 E HOBSON WAY #43 BLYTHE CA 92225  
 (Street or P.O. Box) (City) (State) (Zip Code)

(Owner's Name - Please Print) (Owner's Signature)  
 (Street or P.O. Box) (City) (State) (Zip Code)

Title 18 U.S.C. Section 1001 and Title 43 U.S.C. Section 1212 makes it a crime for any person knowingly and willfully to make to any department or agency of the United States any false, fictitious or fraudulent statements or representations as to any matter within its jurisdiction.

INSTRUCTIONS

1. This certification is made under the provisions of §1744 of Title 43 and § 28-28k of Title 30 of the United States Code; and the regulations thereunder (43 CFR Part 3830).
2. The claimant(s) must fill in the dates in paragraph 1 for the beginning and ending of the assessment year for which this waiver is sought.
3. The claimant(s) must fill in the date in paragraph 2 for the beginning of the assessment year for which this waiver is sought.
4. All claim and site names and Bureau of Land Management (BLM) serial numbers must be listed for the mining claims, mill sites, and tunnel sites for which the waiver is sought.
5. All owners of the mining claims, mill sites, and tunnel sites and their addresses must be given.
6. This waiver form must be signed by all the claimants or their designated agent, in original form. If an agent is designated, a notarized designation of agent, signed by all of the claimants with proper address given, must be submitted with this waiver.
7. This form must be filed no later than September 1st for the upcoming assessment year in the BLM State Office where the mining claims or sites are recorded, or the waiver cannot be granted by the BLM. (Example: To obtain a waiver for the assessment year 2012, which begins on September 1, 2011, you must qualify for and file for a waiver no later than September 1, 2011, in the proper BLM State Office.)
8. For all mining claims which require assessment work, you must record an affidavit of labor on or before the December 30th immediately following the filing of this waiver. For all other mining claims or sites waived, you must record a notice of intent to hold on or before the December 30th immediately following the filing of this waiver.
9. Mill and tunnel sites may also be listed upon this waiver and be waived from payment of the maintenance fee. A notice of intent to hold for these sites is required to be filed by the December 30th following the filing of this waiver.

Corrected Waiver  
 ENTERED INTO COMPUTER  
 OCT 31 2013 PB

FOR OFFICIAL USE ONLY

Amc 411908

To The BLM. To let you  
know I HAVE A NEW ADDR

BILL STOVER  
PO Box 5506  
QUANTZSITC AZ. 85359

Bill Stover

Address Updated  
ENTERED INTO COMPUTER

OCT 31 2013 PB

RECEIVED  
BLM AZ STATE OFFICE  
2013 OCT 28 PM 3:20  
PHOENIX, ARIZONA



Amc 411908

To The BLM. To let you  
know I HAVE A NEW ADDR

BILL STOVER  
PO BOX 6506  
QUANTZSITE AZ. 85359

*Bill Stover*

Address Updated  
**ENTERED INTO COMPUTER**

OCT 31 2013 *pb*

RECEIVED  
BLM AZ STATE OFFICE  
2013 OCT 28 PM 3:20  
PHOENIX, ARIZONA



October 23, 2013

AME 414076

Bureau of Land Management

AME 411908

Here is my change of  
address:

Jackie Bramucci ✓  
P.O. Box 5273 OK

Quartzsite, AZ 85359

Address Verified

ENTERED INTO COMPUTER

OCT 31 2013 PB

Jackie Bramucci

RECEIVED  
BLM AZ STATE OFFICE

2013 OCT 28 PM 3:20

PHOENIX, ARIZONA

Quartzsite H. Ed. D. Seating Club  
PO 3102

Quartzsite, AZ 85346

RECEIVED  
BLM AZ STATE

2013 OCT 23 PM 3:17

PHOENIX, ARIZONA

PHOENIX AZ 852

25 OCT 2013 PM 1 L



State office of BLM

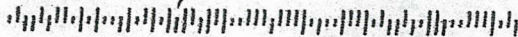
1 N Central Ave

Box 555

Phoenix, AZ

85004

85004441499





October 23, 2013

Amc 414076

Bureau of Land Management

Amc 411908

Here is my change of  
address:

Jackie Bramucci ✓  
P.O. Box 5273 OK

Quartzsite, AZ 85359

Address Verified

ENTERED INTO COMPUTER

OCT 31 2013 PB

Jackie Bramucci

RECEIVED  
BLM AZ STATE OFFICE  
2013 OCT 28 PM 3:20  
PHOENIX, ARIZONA



October 23, 2013

Amc 414076

Bureau of Land Management

Amc 411908

Here is my change of  
address:

Jackie Bramucci ✓  
P.O. Box 5273 OK  
Quartzsite, AZ 85359  
Address Verified

ENTERED INTO COMPUTER

OCT 31 2013 PB

Jackie Bramucci

RECEIVED  
BLM AZ STATE OFFICE

2013 OCT 28 PM 3:20

PHOENIX, ARIZONA

Amc 411908

To The B/M. To let you  
know I HAVE A New Addr

BILL STOVER  
PO Box 6506  
QUANTZSITE AZ. 85359

*Bill Stover*

Address Updated  
**ENTERED INTO COMPUTER**

OCT 31 2013 *pb*

RECEIVED  
B/M AZ STATE OFFICE  
2013 OCT 28 PM 3:20  
PHOENIX, ARIZONA

Quartysito H. and D. Stealing Club  
PO 3102

Quartysito, AZ 85846

RECEIVED  
BLM AZ STATE OFFICE  
OCT 25 2013 3:17  
PHOENIX, ARIZONA

PHOENIX AZ 852

25 OCT 2013 PM 1 L




State office of BLM  
1 N Central Ave

Box 555

Phoenix, AZ

85004

85004441499





Quartysilo H. and P. Sealing Club  
PO 3102

Quartysilo, AZ 85846

RECEIVED  
BLM AZ STATE OFFICE

2013 OCT 23 PM 3:17

PHOENIX, ARIZONA

PHOENIX AZ 852

25 OCT 2013 PM 1 L



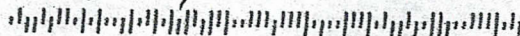
State office of BLM

1 N Central Ave

Box 555

Phoenix, AZ 85004

85004441499





UNITED STATES  
DEPARTMENT OF THE INTERIOR  
BUREAU OF LAND MANAGEMENT  
**MAINTENANCE FEE WAIVER CERTIFICATION**

37 *[Signature]*

365044  
411908

362383  
385381  
413311  
414076

FORM APPROVED  
OMB NO. 1004-0114  
Expires: August 31, 2013

SEE INSTRUCTIONS ON PAGE 2

- This small miner waiver is filed for the assessment year beginning on September 1, 2013 and ending on September 1, 2014.
- The undersigned and all related parties owned ten or fewer mining claims, mill, or tunnel sites located and maintained on Federal lands in the United States of America on September 1, 2013.
- The undersigned have performed the assessment work required by law for each mining claim listed prior to filing this waiver and understand that by filing this form, the undersigned must file an affidavit of assessment work with the Bureau of Land Management (BLM) by the December 30th following the filing of this waiver.
- The undersigned understand that if the assessment work obligation has not yet come due under 30 U.S.C. 28 (for those claims in their first assessment year only), a notice of intent to hold reciting this condition must be recorded by the December 30th following the filing of this waiver.
- The undersigned understand that mill and tunnel sites may also be listed on this waiver and be waived from payment of the maintenance fee, and that a notice of intent to hold for these sites is required to be filed with the BLM by the December 30th following the filing of this waiver.
- The undersigned understand and acknowledge that pursuant to 43 U.S.C. 1212 and 18 U.S.C. 1001, the filing or recording of a false, fictitious, or fraudulent document with the BLM may result in a fine of up to \$250,000, a prison term not to exceed five years, or both.
- The mining claims, mill or tunnel sites for which this waiver from payment of the maintenance fees is requested are:

CLAIM OR SITE NAME	BLM RECORDATION SERIAL NUMBER
1. Middle Camp #1	362383 - QMD
2. Middle Camp #2	362384 - QMD
3. Golf #3	385383 - QMD
4. Jumping Jack #1	<del>402714</del> closed
5. Jumping Jack #2	413311 - QMD
6. Jumping Jack #3	414076 - QMD
7. Last Gasp Assoc.	365044 - QMD
8. Granite #1	486 411908 - QMD
9. Granite #2	486 411909 - QMD
10.	

The owner(s) (claimants) of the above mining claims and sites are:

*[Signature]*  
 (Owner's Name - Please Print)  
 PO Box 3065  
 (Owner's Mailing Address)

*[Signature]*  
 (Owner's Signature)  
 Quartzsite  
 (City) AZ 85359  
 (State) (Zip Code)

JACKIE BIANUCCI  
 (Owner's Name - Please Print)  
 P.O. Box 2783  
 (Owner's Mailing Address)

*[Signature]*  
 (Owner's Signature)  
 QUARTZSITE  
 (City) AZ 85346  
 (State) (Zip Code)

DONALDA (DONA) JOHNSON  
 (Owner's Name - Please Print)  
 POB 4226  
 (Owner's Mailing Address)

*[Signature]*  
 (Owner's Signature)  
 Quartzsite  
 (City) AZ 85359  
 (State) (Zip Code)

LINDA TAYLOR  
 (Owner's Name - Please Print)  
 P.O. Box 2998  
 (Owner's Mailing Address)

*[Signature]*  
 (Owner's Signature)  
 QUARTZSITE  
 (City) AZ 85346  
 (State) (Zip Code)

INTERESTED  
 SEP 11 2013  
 BY: TS

Charles Weinheimer  
(Owner's Name - Please Print)  
196 Rainbow DR 9698  
(Street or P.O. Box)

Charles W Weinheimer  
(Owner's Signature)  
Livingston TX 77399  
(City) (State) (Zip Code)

Tom Warren  
(Owner's Name - Please Print)  
P.O. Box 1222  
(Street or P.O. Box)

Tom Warren  
(Owner's Signature)  
Quartzsite AZ 85356  
(City) (State) (Zip Code)

Janice Weinheimer  
(Owner's Name - Please Print)  
196 Rainbow Dr  
(Street or P.O. Box)

Janice Weinheimer  
(Owner's Signature)  
Livingston TX 77399  
(City) (State) (Zip Code)

(Owner's Name - Please Print)  
(Street or P.O. Box)

(Owner's Signature)  
(City) (State) (Zip Code)

Title 18 U.S.C. Section 1001 and Title 43 U.S.C. Section 1212 makes it a crime for any person knowingly and willfully to make to any department or agency of the United States any false, fictitious or fraudulent statements or representations as to any matter within its jurisdiction.

INSTRUCTIONS

1. This certification is made under the provisions of §1744 of Title 43 and § 28-28k of Title 30 of the United States Code; and the regulations thereunder (43 CFR Part 3830).
2. The claimant(s) must fill in the dates in paragraph 1 for the beginning and ending of the assessment year for which this waiver is sought.
3. The claimant(s) must fill in the date in paragraph 2 for the beginning of the assessment year for which this waiver is sought.
4. All claim and site names and Bureau of Land Management (BLM) serial numbers must be listed for the mining claims, mill sites, and tunnel sites for which the waiver is sought.
5. All owners of the mining claims, mill sites, and tunnel sites and their addresses must be given.
6. This waiver form must be signed by all the claimants or their designated agent, in original form. If an agent is designated, a notarized designation of agent, signed by all of the claimants with proper address given, must be submitted with this waiver.
7. This form must be filed no later than September 1st for the upcoming assessment year in the BLM State Office where the mining claims or sites are recorded, or the waiver cannot be granted by the BLM. (Example: To obtain a waiver for the assessment year 2012, which begins on September 1, 2011, you must qualify for and file for a waiver no later than September 1, 2011, in the proper BLM State Office.)
8. For all mining claims which require assessment work, you must record an affidavit of labor on or before the December 30th immediately following the filing of this waiver. For all other mining claims or sites waived, you must record a notice of intent to hold on or before the December 30th immediately following the filing of this waiver.
9. Mill and tunnel sites may also be listed upon this waiver and be waived from payment of the maintenance fee. A notice of intent to hold for these sites is required to be filed by the December 30th following the filing of this waiver.

RECEIVED  
BLM STATE OFFICE  
PHOENIX, ARIZONA  
MAY 10 PM 1:21

FOR OFFICIAL USE ONLY



ROBERT D. BARNARD

(Owner's Name - Please Print)

Robert D. Barnard

(Owner's Signature)

PO Box 2111 QUARTZSITE, AZ. 85346

(Street or P.O. Box)

QUARTZSITE

(City)

AZ

(State)

85346

(Zip Code)

(Owner's Name - Please Print)

(Owner's Signature)

(Street or P.O. Box)

(City)

(State)

(Zip Code)

(Owner's Name - Please Print)

(Owner's Signature)

(Street or P.O. Box)

(City)

(State)

(Zip Code)

(Owner's Name - Please Print)

(Owner's Signature)

(Street or P.O. Box)

(City)

(State)

(Zip Code)

RECEIVED  
BLM STATE OFFICE  
PHOENIX, ARIZONA  
2013 MAY 10 PM 1:22

Title 18 U.S.C. Section 1001 and Title 43 U.S.C. Section 1212 makes it a crime for any person knowingly and willfully to make to any department or agency of the United States any false, fictitious or fraudulent statements or representations as to any matter within its jurisdiction.

INSTRUCTIONS

1. This certification is made under the provisions of §1744 of Title 43 and § 28-28k of Title 30 of the United States Code; and the regulations thereunder (43 CFR Part 3830).
2. The claimant(s) must fill in the dates in paragraph 1 for the beginning and ending of the assessment year for which this waiver is sought.
3. The claimant(s) must fill in the date in paragraph 2 for the beginning of the assessment year for which this waiver is sought.
4. All claim and site names and Bureau of Land Management (BLM) serial numbers must be listed for the mining claims, mill sites, and tunnel sites for which the waiver is sought.
5. All owners of the mining claims, mill sites, and tunnel sites and their addresses must be given.
6. This waiver form must be signed by all the claimants or their designated agent, in original form. If an agent is designated, a notarized designation of agent, signed by all of the claimants with proper address given, must be submitted with this waiver.
7. This form must be filed no later than September 1st for the upcoming assessment year in the BLM State Office where the mining claims or sites are recorded, or the waiver cannot be granted by the BLM. (Example: To obtain a waiver for the assessment year 2012, which begins on September 1, 2011, you must qualify for and file for a waiver no later than September 1, 2011, in the proper BLM State Office.)
8. For all mining claims which require assessment work, you must record an affidavit of labor on or before the December 30th immediately following the filing of this waiver. For all other mining claims or sites waived, you must record a notice of intent to hold on or before the December 30th immediately following the filing of this waiver.
9. Mill and tunnel sites may also be listed upon this waiver and be waived from payment of the maintenance fee. A notice of intent to hold for these sites is required to be filed by the December 30th following the filing of this waiver.

FOR OFFICIAL USE ONLY

Bill Stover  
(Owner's Name - Please Print)  
2423 E. Black Canyon  
(Street or P.O. Box)

Bill Stover  
(Owner's Signature)  
EMMETT 10-83617  
(City) (State) (Zip Code)

\_\_\_\_\_  
(Owner's Name - Please Print)  
\_\_\_\_\_  
(Street or P.O. Box)

\_\_\_\_\_  
(Owner's Signature)  
\_\_\_\_\_  
(City) (State) (Zip Code)

\_\_\_\_\_  
(Owner's Name - Please Print)  
\_\_\_\_\_  
(Street or P.O. Box)

\_\_\_\_\_  
(Owner's Signature)  
\_\_\_\_\_  
(City) (State) (Zip Code)

\_\_\_\_\_  
(Owner's Name - Please Print)  
\_\_\_\_\_  
(Street or P.O. Box)

\_\_\_\_\_  
(Owner's Signature)  
\_\_\_\_\_  
(City) (State) (Zip Code)

RECEIVED  
BLM AZ STATE OFFICE  
2011 MAY 10 PM 1:22  
PHOENIX, ARIZONA

Title 18 U.S.C. Section 1001 and Title 43 U.S.C. Section 1212 makes it a crime for any person knowingly and willfully to make to any department or agency of the United States any false, fictitious or fraudulent statements or representations as to any matter within its jurisdiction.

INSTRUCTIONS

1. This certification is made under the provisions of §1744 of Title 43 and § 28-28k of Title 30 of the United States Code; and the regulations thereunder (43 CFR Part 3830).
2. The claimant(s) must fill in the dates in paragraph 1 for the beginning and ending of the assessment year for which this waiver is sought.
3. The claimant(s) must fill in the date in paragraph 2 for the beginning of the assessment year for which this waiver is sought.
4. All claim and site names and Bureau of Land Management (BLM) serial numbers must be listed for the mining claims, mill sites, and tunnel sites for which the waiver is sought.
5. All owners of the mining claims, mill sites, and tunnel sites and their addresses must be given.
6. This waiver form must be signed by all the claimants or their designated agent, in original form. If an agent is designated, a notarized designation of agent, signed by all of the claimants with proper address given, must be submitted with this waiver.
7. This form must be filed no later than September 1st for the upcoming assessment year in the BLM State Office where the mining claims or sites are recorded, or the waiver cannot be granted by the BLM. (Example: To obtain a waiver for the assessment year 2012, which begins on September 1, 2011, you must qualify for and file for a waiver no later than September 1, 2011, in the proper BLM State Office.)
8. For all mining claims which require assessment work, you must record an affidavit of labor on or before the December 30th immediately following the filing of this waiver. For all other mining claims or sites waived, you must record a notice of intent to hold on or before the December 30th immediately following the filing of this waiver.
9. Mill and tunnel sites may also be listed upon this waiver and be waived from payment of the maintenance fee. A notice of intent to hold for these sites is required to be filed by the December 30th following the filing of this waiver.

FOR OFFICIAL USE ONLY



**AFFIDAVIT OF ANNUAL ASSESSMENT WORK**

WHEN RECORDED, MAIL DOCUMENT TO:

NAME: Quartzsite Metal Detecting Club

ADDRESS: P.O. Box 3102

CITY, STATE, ZIP: Quartzsite, AZ 85359

FOR COUNTY RECORDER'S USE

No. of Claims 9  
x \$10/claim  
Total due BLM \$ 90.<sup>00</sup>

TO ALL WHOM IT MAY CONCERN:

1. The undersigned certifies that at least \$100 per claim was expended for development, labor and improvements, or equivalent value added, as the annual assessment work for the assessment year ending September 1, 2013 for the following contiguous unpatented mining claim(s), located in the County of La PAZ, in the State of Arizona.

BLM Serial No.	Name of Claim	Tp	Rg	Sec	Mer	County Recordation Book and Page No.	Date
362383	Middle Camp #1	4N	20W	21		2004-03894	
362384	Middle Camp #2	4N	20W	21		2004-03895	
385383	Golf #3	4N	20W	28		2005-04660	
413311	Jumping Jack #2	4N	20W	34		2010-00874	
<i>closed</i> 402714	Jumping Jack #1	4N	20W	34		2010-04816	
414076	Jumping Jack #3	4N	20W	33		2012-01439	
365044	Last Gasp Assoc.	4N	18W	34		2005-02433	
411908	Granite #1	4N	19W	30		2011-05081	
411909	Granite #2	4N	19W	31		2011-05080	

RECEIVED  
 BLM AZ STATE OFFICE  
 PHOENIX, ARIZONA  
 MAY 10 PM 1:21

ENTERED INTO COMPUTER

7/1/13 AT



2. Type of labor and improvements (specify what was done and give the total value for that labor and improvement to show at least \$100 for each claim). If a geological, geochemical, or geophysical survey was performed, as per 30 U.S.C. 28-1, reference the title of the report of survey, give cost and date of the survey and report, and indicate it was filed with the County Recorder:

Description of Work Performed	Value of Work Performed	Date Work Was Performed
Dry washing, Metal Detecting, Reclamation, trash & debris removal, road repairs, remarking claims	\$100/claim	year long

3. Name and mailing address of each person who performed the labor and improvements:

<p><b>Name (please print)</b>  <u>Club Members</u></p>	<p><b>Current Mailing Address (please print)</b>  <u>Quartzsite Metal Detecting Club</u>  <u>P.O. Box 3102</u>  <u>Quartzsite, AZ 85359</u></p>
--	---

RECEIVED  
 BLM AZ STATE OFFICE  
 PHOENIX ARIZONA  
 2013 MAY 10 PM 1:21

4. Name and mailing address of each person who holds and claims the subject mining claim(s) for the valuable minerals contained therein. Be sure to indicate if there is a change of address:

<p><b>Name (please print)</b>  <u>Linda Taylor</u>  <u>Charles Weinheimer</u>  <u>Tom Warren</u>  <u>Donalda Johnson</u>  <u>RRonda Bernard</u>  <u>Bill Stover</u>  <u>Robert Barnard</u>  <u>Jackie Bianucci</u>  <u>Janice Weinheimer</u></p>	<p><b>Current Mailing Address (please print)</b>  <u>P.O. Box 2798 Quartzsite, AZ 85346</u>  <u>196 Rainbow Dr., Livingston, TX 77399</u>  <u>209 N.W. 5th Ave, John Day, OR 97865</u>  <u>P.O. Box 4226, Quartzsite, AZ 85359</u>  <u>P.O. Box 3065, Quartzsite, AZ 85359</u>  <u>P.O. Box 5403 Quartzsite, AZ 85359</u>  <u>P.O. Box 2111 Quartzsite, AZ 85346</u>  <u>P.O. Box 5273 Quartzsite, AZ 85359</u>  <u>196 Rainbow Dr, Livingston, TX 77399</u></p>
--	--

5. The undersigned testifies that on the date of December 15, 2013, all monuments required by law were erected upon the subject claim(s), and all notices required by law were posted on the subject claim(s) or copies thereof were in place, and at said date, each corner monument bore or contained

markings sufficient to appropriately designate the corner of the claim to which it pertains and the name of the claim(s).

I hereby certify under penalty of perjury under the laws of the State of Arizona that the foregoing statements are true and correct:

James R. Burton Date: 4/30/2013  
(Signature of person responsible for above statement)

Title 18 U.S.C. 1001 and 43 U.S.C. 1212 make it a crime for any person knowingly and willfully to make to any department or agency of the United States any false, fictitious or fraudulent statements or representations as to any matter within its jurisdiction.

**Notary Block**

SUBSCRIBED AND SWORN TO before me, this 30 day of APRIL 2013

By: STEVE SCHUE Steve Schue  
(Signature of Affiant)

Title: NOTARY



My Commission Expires: 6-21-2013

RECEIVED  
BLM AZ STATE  
2013 MAY 10 PM 1:00  
PHOENIX, ARIZONA

**INSTRUCTIONS**

1. This is an optional form that may be used to satisfy the requirements for the Bureau of Land Management (BLM) under the provisions of 43 U.S.C. §1744 and 30 U.S.C. §28-28d and the regulations thereunder (43 CFR part 3835). Since local and State laws may vary, you should contact your local and State agencies where the claims are located to ensure all applicable laws and requirements are satisfied.
2. The claimant(s) must fill in the date in paragraph 1 for the applicable assessment year and the county and state where the claims are located.
3. All claim names, BLM serial numbers, legal descriptions, and original county recording information must be listed for the claims pertaining to this assessment notice.
4. The claimant(s) must complete paragraph 2 listing all labor or improvements which was performed on or did benefit the subject mining claims. The value and date of the labor or improvements must also be listed. The total amount of labor or improvements can be listed, but the total expenditure must equal at least \$100 for each claim.
5. The names and current mailing addresses of the person(s) performing the labor shall be listed in paragraph 3.
6. The name and current mailing address of each owner (claimant) of the claims shall be listed in paragraph 4. The mailing address shall be the owner's address and not the address of an agent or anyone representing the claimant. Be sure to note if there has been a change of address.
7. Paragraph 5 shall be completed to show the date it was verified that all monuments required by law were properly erected, all notices were posted, and that corners were appropriately designated for all claims listed.
8. An exact legible reproduction or duplicate (other than microfilm or other electronic media) of this affidavit or another type of affidavit of assessment work that you file or will file in the county where each claim is located, must be filed with the BLM on or before December 30 of the calendar year in which the assessment year ends. For mill or tunnel sites, a separate notice of intent to hold must be filed with the BLM on or before December 30. Requirements for filing a notice of intent to hold can be found at 43 CFR 3835.33.
9. A processing fee of \$10 for each claim listed must be remitted to the BLM along with this or any other affidavit of assessment work.

James R Burton  
12464 Parkside Lane  
Mount Vernon, WA 98273

6 May 2013

Bureau of Land Management  
Arizona State Office  
One North Central Ave., Ste 800  
Phoenix, AZ 85004-4427

All documents enclosed herein pertain to the Quartzsite Metal Detecting Club. I am a member and have prepared and submitted these documents at the request of the Board of Directors of the Quartzsite Metal Detectors Club.

Please find enclosed our **Affidavit of Annual Assessment Work**, properly recorded in La Paz County for the year 2013, along with my personal check for \$90.00 for filing each of our nine placer claims. Also enclosed is the **Maintenance Fee Waiver Certification** for the year 2014.

Please use my address above for correspondence regarding this submission and any receipts that are generated.

Thank you.



James R Burton, member  
Cell phone 360-770-7612

RECEIVED  
BLM AZ STATE OFFICE  
PHOENIX, ARIZONA  
2013 MAY 10 PM 1:20



2013-02246

Page 1 of 4

Requested By: Quartzsite Metal Detecting  
SHELLY D BAKER, RECORDER  
OFFICIAL RECORDS OF LA PAZ COUNTY, AZ  
04-30-2013 02:29 PM Recordings Fee \$15.00

When Recorded Mail to:

BLM:

Please don't use This  
address for This transaction

JRB

See ATTACHED letter for address

This area reserved for Recorder

Document Title

RECEIVED  
BLM ASSISTANT OFFICE  
PHOENIX, ARIZONA  
2013 MAY 19 PM 1:21




J. Burton  
12464 Parkside Lane  
Mount Vernon, WA 98273

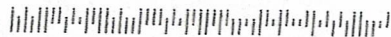
RECEIVED  
BLM AZ STATE OFFICE

2013 MAY 10 PM 1:20

PHOENIX, ARIZONA



Bureau of Land Management  
Arizona State Office  
One North Central Ave., Suite 800  
Phoenix, AZ 85004 - 4427





J. Burton  
12464 Parkside Lane  
Mount Vernon, WA 98227

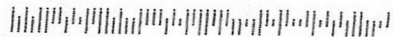
RECEIVED  
BLM AZ STATE OFFICE

2013 MAY 10 PM 1:20

PHOENIX, ARIZONA



Bureau of Land Management  
Arizona State Office  
One North Central Ave., Suite 800  
Phoenix, AZ 85004 - 4427





**United States Department of the Interior  
Bureau of Land Management  
LANDS/RECREATION & PLANNING  
ONE N CENTRAL AVE  
PHOENIX, AZ 85004 -2203  
Phone: 602-417-9200**

Receipt

No: 2791642

Transaction #: 2876379		<b>ENTERED INTO COMPUTER</b>
Date of Transaction: 05/13/2013		
CUSTOMER:		
JAMES BURTON 12464 PARKSIDE LN MOUNT VERNON, WA 98273-7219 US		

LINE #	QTY	DESCRIPTION	REMARKS	UNIT PRICE	TOTAL
1	1.00	LOCATABLE MINERALS / MINING CLAIMS-NOT NEW-UNADJUD, ONE AUTH NO. ONLY / MINING CLAIM MONEY RECEIVED <b>CASES: AMC362383/\$90.00</b>	MAINT FEE WAIVER (9) 2014 / POL (9) 2013	- n/a -	90.00
<b>TOTAL:</b>					<b>\$90.00</b>

PAYMENT INFORMATION					
1	AMOUNT:	90.00	POSTMARKED:	05/09/2013	
	TYPE:	CHECK	RECEIVED:	05/10/2013	
	CHECK NO:	2474			
	NAME:	BURTON, JAMES R 12464 PARKSIDE LN MOUNT VERNON WA 98273-7219 US			

REMARKS	

This receipt was generated by the automated BLM Collections and Billing System and is a paper representation of a portion of the official electronic record contained therein.

**DEPARTMENT OF THE INTERIOR  
BUREAU OF LAND MANAGEMENT  
MINING CLAIMS  
(LIVE) Serial Register Page**

Run Date/Time: 05/13/2013 12:56 PM

Page 1 of 1

01 10-21-1976;090STAT0090;43USC1744

Total Acres

Serial Number

Case Type 384201: PLACER CLAIM

20.000

AMC411909

Claim Name: GRANITE #2

Lead File Number

Commodity :

AMC411908

Case Disposition: ACTIVE

Required Maintenance Fee: \$140.00

Name & Address			Int Rel
BIANUCCI JACKIE	PO BOX 5273 ✓	QUARTZSITE, AZ 85359-5273	CLAIMANT
JOHNSON DONA	PO BOX 4226 ✓	QUARTZSITE, AZ 85359-4226	CLAIMANT
<del>QUARTZSITE METAL DETECTING CLB</del>	PO BOX 3102 ✓ <i>- Not listed on the waiver</i>	QUARTZSITE, AZ 85359-3102	CLAIMANT
BERNARD RHONDA	PO BOX 3065 ✓	QUARTZSITE, AZ 85359-3065	CLAIMANT
TAYLOR LINDA	PO BOX 2798 ✓	QUARTZSITE, AZ 85346-2798	CLAIMANT
BARNARD ROBERT	PO BOX 2111 ✓	QUARTZSITE, AZ 85346-2111	CLAIMANT
WARREN TOM	PO BOX 1222 ✓	QUARTZSITE, AZ 85346-1222	CLAIMANT
<del>NUMAINVILLE RICH</del> <i>- NO signature</i>	2450 E HOBSONWAY SPC 43	BLYTHE, CA 92225-4123	CLAIMANT
<del>STOVER BILL</del>	PO BOX 5403 ✓	QUARTZSITE, AZ 85359-5403	CLAIMANT

Mer Twp	Rng	Sec	Quadrant	District/Field Office	County
14	0040N	0190W	031	NE	YUMA FO LA PAZ

Act Date	Code	Action	Action Remarks	Receipt Number
11/04/2011	403	LOCATION DATE		
11/08/2011	395	RECORDATION NOTICE RECD	1	2460003
07/25/2012	483	SMALL MINER CERT FILED	2013	
12/01/2012	480	EVID OF ASSMT FILED	2012	2711958
11/07/2011	484	LOCATION YEAR / MAINTENANCE	2012	2460003
06/29/2012	379	REFUND AUTHORIZED	\$10;DUPLICATE PAYMENT	2589369
05/30/2012	635	AMENDED LOCATION FILED	REDUCED ACRES	2578895
05/02/2012	669	LAND STATUS CHECKED		
11/07/2011	501	ACCT ADV IN LEAD FILE	AMC411908-AMC411909;	

Line Nr Remarks

**NO WARRANTY IS MADE BY BLM  
FOR USE OF THE DATA FOR  
PURPOSES NOT INTENDED BY BLM**

**UNITED STATES DEPARTMENT OF THE INTERIOR  
BUREAU OF LAND MANAGEMENT**

**MC NATIONWIDE CLAIMANT LISTING  
May 14, 2013**

Cust	AZ	CA	ID	OR	National Total
	CLAIMANT	CLAIMANT	CLAIMANT	CLAIMANT	
BARNARD ROBERT PO BOX 2111 QUARTZSITE, AZ 85346-2111	1				1
BARNARD ROBERT H 15038 SE ELM PARK DR CLACKAMAS, OR 97015-5374			3		3
BERNARD RHONDA PO BOX 3065 QUARTZSITE, AZ 85359-3065	1				1
BIANUCCI JACKIE PO BOX 5273 QUARTZSITE, AZ 85359-5273	2				2
JOHNSON DONA PO BOX 4226 QUARTZSITE, AZ 85359-4226	1				1
JOHNSON DONALD 22822 PLEASANT VALLEY RD NORTH SAN JUAN, CA 95960-9508		1			1
NUMAINVILLE RICH 2450 E HOBSONWAY SPC 43 BLYTHE, CA 92225-4123	2				2
QUARTZSITE METAL DETECTING CLB PO BOX 1129 QUARTZSITE, AZ 85346-1129	1				1
QUARTZSITE METAL DETECTING CLB PO BOX 2798 QUARTZSITE, AZ 85346-2798	1				1
QUARTZSITE METAL DETECTING CLB PO BOX 3102 QUARTZSITE, AZ 85359-3102	5				5
STOVER BILL PO BOX 5403 QUARTZSITE, AZ 85359-5403	1				1
TAYLOR LINDA PO BOX 2798 QUARTZSITE, AZ 85346-2798	3				3
WARREN TOM 209 NW 5TH AVE JOHN DAY, OR 97845-1116				1	1
WARREN TOM PO BOX 1222 QUARTZSITE, AZ 85346-1222	1				1



Run Time: 11:08 AM

Department of the Interior  
Bureau of Land Management  
Public Land Statistics

Run Date: 05/14/2013

Nationwide Claimant Listing  
(Mining Claim Only)

Selection Criteria

System Id = MC

Cust Nm Begins With BARNARD ROBERT, BERNARD RHONDA, BIANUCCI JACKIE, JOHNSON DONA, NUMAINVILLE RICH,  
QUARTZSITE METAL DETECTING CLB, STOVER BILL, TAYLOR LINDA, WARREN TOM, WEINHEIMER CHARLES,  
WEINHEIMER JANICE

Loc Dt Between

Address Begins With

City Begins With

State Begins With

Case Disp = A

Total Rows Returned: 24

**DEPARTMENT OF THE INTERIOR  
BUREAU OF LAND MANAGEMENT  
MINING CLAIMS  
(LIVE) Serial Register Page**

*Closed*

Run Date/Time: 10/23/2013 01:26 PM

01 10-21-1976;090STAT0090;43USC1744

Total Acres

Serial Number

Case Type 384201: PLACER CLAIM

AMC402714

Claim Name: JUMPING JACK #2

Lead File Number

Commodity :

AMC402714

Case Disposition: **CLOSED**

Required Maintenance Fee:

Name & Address

Int Rel

QUARTZSITE METAL DETECTING CLB PO BOX 3102

QUARTZSITE, AZ 85359-3102

CLAIMANT

Mer Twp Rng Sec Quadrant

District/Field Office

County

14 0040N 0200W 034 SE

YUMA FO

LA PAZ

Act Date	Code	Action	Action Remarks	Receipt Number
10/22/2010	403	LOCATION DATE		
11/01/2010	395	RECORDATION NOTICE RECD	1	2239787
03/23/2011	483	SMALL MINER CERT FILED	2012	
03/23/2011	480	EVID OF ASSMT FILED	2011	2314330
11/01/2010	484	LOCATION YEAR / MAINTENANCE	2011	2239787
05/10/2013	398	DOC RETURNED UNRECORDED	\$10;480	2791642
12/19/2012	398	DOC RETURNED UNRECORDED	\$10;480	2711958
05/12/2011	239	DECLARED NULL & VOID	EXCESS ACRES	
03/24/2011	669	LAND STATUS CHECKED		
11/01/2010	501	ACCT ADV IN LEAD FILE	AMC402714;	
10/26/2010	404	COUNTY RECORDATION	2010-04816	

Line Nr Remarks

**DEPARTMENT OF THE INTERIOR  
BUREAU OF LAND MANAGEMENT  
MINING CLAIMS  
(LIVE) Serial Register Page**

Run Date/Time: 10/23/2013 01:26 PM

Page 11 of 11

01 10-21-1976;090STAT0090;43USC1744

Total Acres

Serial Number

Case Type 384201: PLACER CLAIM

40.000

AMC414076

Claim Name: JUMPING JACK #3

Lead File Number

Commodity :

AMC414076

Case Disposition: ACTIVE

Required Maintenance Fee: \$280.00

Name & Address				Int Rel		
TAYLOR LINDA	PO BOX 2798	QUARTZSITE, AZ 85346-2798		CLAIMANT		
BIANUCCI JACKIE	PO BOX 5273	QUARTZSITE, AZ 85359-5273		CLAIMANT		
Mer Twp	Rng	Sec	Quadrant	District/Field Office	County	
14	0040N	0200W	033	NE	YUMA FO	LA PAZ

Act Date	Code	Action	Action Remarks	Receipt Number
02/22/2012	403	LOCATION DATE		
02/27/2012	395	RECORDATION NOTICE RECD	1	2522638
05/10/2013	483	SMALL MINER CERT FILED	2014	
05/10/2013	480	EVID OF ASSMT FILED	2013	2791642
07/25/2012	483	SMALL MINER CERT FILED	2013	
12/01/2012	480	EVID OF ASSMT FILED	2012	2711958
02/24/2012	484	LOCATION YEAR / MAINTENANCE	2012	2522638
01/10/2013	669	LAND STATUS CHECKED		
12/13/2012	635	AMENDED LOCATION FILED	REDUCED TO 20 ACRES	2708246
02/24/2012	501	ACCT ADV IN LEAD FILE	AMC414076;	

Line Nr Remarks

NO WARRANTY IS MADE BY BLM  
FOR USE OF THE DATA FOR  
PURPOSES NOT INTENDED BY BLM



**DEPARTMENT OF THE INTERIOR  
BUREAU OF LAND MANAGEMENT  
MINING CLAIMS  
(LIVE) Serial Register Page**

Run Date/Time: 10/23/2013 01:26 PM

Page 8 of 11

01 10-21-1976;090STAT0090;43USC1744	Total Acres	Serial Number
Case Type 384201: PLACER CLAIM	20.000	AMC411908
Claim Name: GRANITE #1		Lead File Number
Commodity :		AMC411908
Case Disposition: ACTIVE		
Required Maintenance Fee: \$140.00		

Name & Address		Int Rel
QUARTZSITE METAL DETECTING CLB	PO BOX 3102	CLAIMANT
NUMAINVILLE RICH	2450 E HOBSONWAY SPC 43	CLAIMANT
TAYLOR LINDA	PO BOX 2798	CLAIMANT

Signed on Corrected Waiver  
Rec'd 10-28-13 PB

Mer Twp	Rng	Sec	Quadrant	District/Field Office	County
14	0040N	0190W	030 SE	YUMA FO	LA PAZ

Act Date	Code	Action	Action Remarks	Receipt Number
11/04/2011	403	LOCATION DATE		
11/08/2011	395	RECORDATION NOTICE RECD	1	2460003
05/10/2013	480	EVID OF ASSMT FILED	2013	2791642
07/25/2012	483	SMALL MINER CERT FILED	2013	
12/01/2012	480	EVID OF ASSMT FILED	2012	2711958
11/07/2011	484	LOCATION YEAR / MAINTENANCE	2012	2460003
05/10/2013	486	UNACCEPTABLE WAIVER	2014	
06/29/2012	379	REFUND AUTHORIZED	\$10;DUPLICATE PAYMENT	2589369
05/30/2012	635	AMENDED LOCATION FILED	REDUCED ACRES	2578895
05/02/2012	669	LAND STATUS CHECKED		
11/07/2011	501	ACCT ADV IN LEAD FILE	AMC411908-AMC411909;	

AC 483 - updated

OCT 31 2013  
PB

ENTERED INTO COMPUTER

Line Nr Remarks

**DEPARTMENT OF THE INTERIOR  
BUREAU OF LAND MANAGEMENT  
MINING CLAIMS  
(LIVE) Serial Register Page**

OCT 31 2013

Page 1 of 1

Run Date/Time: 10/31/2013 04:30 PM

01 10-21-1976;090STAT0090;43USC1744

Case Type 384201: PLACER CLAIM

Claim Name: GRANITE #1

Commodity :

Case Disposition: ACTIVE

Required Maintenance Fee: \$140.00

Total Acres

20.000

Serial Number

AMC411908

Lead File Number

AMC411908

Name & Address

Int Rel

✓ QUARTZSITE METAL DETECTING CLB	PO BOX 3102	QUARTZSITE, AZ 85359-3102	CLAIMANT
TAYLOR LINDA	PO BOX 2798	QUARTZSITE, AZ 85346-2798	CLAIMANT
✓ NUMAINVILLE RICH	2450 E HOBSONWAY SPC 43	BLYTHE, CA 92225-4123	CLAIMANT

Mer Twp	Rng	Sec	Quadrant	District/Field Office	County
14	0040N	0190W	030 SE	YUMA FO	IA PAZ

Act Date	Code	Action	Action Remarks	Receipt Number
11/04/2011	403	LOCATION DATE		
11/08/2011	395	RECORDATION NOTICE RECD	1	2460003
05/10/2013	483	SMALL MINER CERT FILED	2014	
05/10/2013	480	EVID OF ASSMT FILED	2013	2791642
07/25/2012	483	SMALL MINER CERT FILED	2013	
12/01/2012	480	EVID OF ASSMT FILED	2012	2711958
11/07/2011	484	LOCATION YEAR / MAINTENANCE	2012	2460003
06/29/2012	379	REFUND AUTHORIZED	\$10;DUPLICATE PAYMENT	2589369
05/30/2012	635	AMENDED LOCATION FILED	REDUCED ACRES	2578895
05/02/2012	669	LAND STATUS CHECKED		
11/07/2011	501	ACCT ADV IN LEAD FILE	AMC411908-AMC411909;	

Line Nr Remarks

NO WARRANTY IS MADE BY BLM  
FOR USE OF THE DATA FOR  
PURPOSES NOT INTENDED BY BLM

**DEPARTMENT OF THE INTERIOR  
BUREAU OF LAND MANAGEMENT  
MINING CLAIMS  
(LIVE) Serial Register Page**

Run Date/Time: 10/23/2013 12:57 PM

Page 1 of 1

01 10-21-1976;090STAT0090;43USC1744  
 Case Type 384201: PLACER CLAIM  
 Claim Name: GRANITE #2  
 Commodity :  
 Case Disposition: ACTIVE  
 Required Maintenance Fee: \$140.00

Total Acres  
20.000

Serial Number  
AMC411909  
Lead File Number  
AMC411908

*- Not Listed on the Waiver; Need Original Signatures. ps*

Name & Address	Int Rel
NUMAINVILLE RICH 2450 E HOBSONWAY SPC 43	BLYTHE, CA 92225-4123 CLAIMANT
WARREN TOM PO BOX 1222	QUARTZSITE, AZ 85346-1222 CLAIMANT
BARNARD ROBERT PO BOX 2111	QUARTZSITE, AZ 85346-2111 CLAIMANT
STOVER BILL PO BOX 5403	QUARTZSITE, AZ 85359-5403 CLAIMANT
QUARTZSITE METAL DETECTING CLB PO BOX 3102	QUARTZSITE, AZ 85359-3102 CLAIMANT
JOHNSON DONA PO BOX 4226	QUARTZSITE, AZ 85359-4226 CLAIMANT
BIANUCCI JACKIE PO BOX 5273	QUARTZSITE, AZ 85359-5273 CLAIMANT
BERNARD RHONDA PO BOX 3065	QUARTZSITE, AZ 85359-3065 CLAIMANT
TAYLOR LINDA PO BOX 2798	QUARTZSITE, AZ 85346-2798 CLAIMANT

Mer Twp	Rng	Sec	Quadrant	District/Field Office	County
14	0040N	0190W	031	NE YUMA FO	IA PAZ

Act Date	Code	Action	Action Remarks	Receipt Number
11/04/2011	403	LOCATION DATE		
11/08/2011	395	RECORDATION NOTICE RECD	1	2460003
05/10/2013	480	EVID OF ASSMT FILED	2013	2791642
07/25/2012	483	SMALL MINER CERT FILED	2013	
12/01/2012	480	EVID OF ASSMT FILED	2012	2711958
11/07/2011	484	LOCATION YEAR / MAINTENANCE	2012	2460003
05/10/2013	486	UNACCEPTABLE WAIVER	2014	
06/29/2012	379	REFUND AUTHORIZED	\$10;DUPLICATE PAYMENT	2589369
05/30/2012	635	AMENDED LOCATION FILED	REDUCED ACRES	2578895
05/02/2012	669	LAND STATUS CHECKED		
11/07/2011	501	ACCT ADV IN LEAD FILE	AMC411908-AMC411909;	

Line Nr Remarks

10:34A OCT 23 2013 Rec'd call from: Charles Weinheimer of Quartzsite Metal Det. Club. ph# 304-483-5015. We discussed the AC 486 - Unacceptable Waiver Code. He will mail in a "Corrected 2014 Waiver" soon. ps  
 I also mentioned that Amc 402714 was a CLOSED CLAIM. --  
 10/28/13 - Corrected Waiver + Change of Address Request; rec'd by BLM.  
 OCT 31 2013 ENTERED INTO COMPUTER Corrected Waiver Processed.  
 (PS)



**DEPARTMENT OF THE INTERIOR  
BUREAU OF LAND MANAGEMENT  
MINING CLAIMS  
(LIVE) Serial Register Page**

Run Date/Time: 10/31/2013 04:37 PM

Page 1 of 1

01 10-21-1976;090STAT0090;43USC1744

Total Acres

Serial Number

Case Type 384201: PLACER CLAIM

20.000

AMC411909

Claim Name: GRANITE #2

Lead File Number

Commodity :

AMC411908

Case Disposition: ACTIVE

OCT 31 2013

Required Maintenance Fee: \$140.00

Updated, ps

Name & Address			Int	Rel
NUMAINVILLE RICH	2450 E HOBSONWAY SPC 43	BLYTHE, CA 92225-4123	CLAIMANT	
WARREN TOM	PO BOX 1222	QUARTZSITE, AZ 85346-1222	CLAIMANT	
BARNARD ROBERT	PO BOX 2111	QUARTZSITE, AZ 85346-2111	CLAIMANT	
STOVER BILL	PO BOX 5506	QUARTZSITE, AZ 85359-5506	CLAIMANT	
QUARTZSITE METAL DETECTING CLB	PO BOX 3102	QUARTZSITE, AZ 85359-3102	CLAIMANT	
JOHNSON DONA	PO BOX 4226	QUARTZSITE, AZ 85359-4226	CLAIMANT	
BIANUCCI JACKIE	PO BOX 5273	QUARTZSITE, AZ 85359-5273	CLAIMANT	
BERNARD RHONDA	PO BOX 3065	QUARTZSITE, AZ 85359-3065	CLAIMANT	
TAYLOR LINDA	PO BOX 2798	QUARTZSITE, AZ 85346-2798	CLAIMANT	

Mer Twp	Rng	Sec	Quadrant	District/Field Office	County
14	0040N	0190W	031	NE	YUMA FO I.A PAZ

Act Date	Code	Action	Action Remarks	Receipt Number
11/04/2011	403	LOCATION DATE		
11/08/2011	395	RECORDATION NOTICE RECD	1	2460003
05/10/2013	483	SMALL MINER CERT FILED	2014	
05/10/2013	480	EVID OF ASSMT FILED	2013	2791642
07/25/2012	483	SMALL MINER CERT FILED	2013	
12/01/2012	480	EVID OF ASSMT FILED	2012	2711958
11/07/2011	484	LOCATION YEAR / MAINTENANCE	2012	2460003
06/29/2012	379	REFUND AUTHORIZED	\$10;DUPLICATE PAYMENT	2589369
05/30/2012	635	AMENDED LOCATION FILED	REDUCED ACRES	2578895
05/02/2012	669	LAND STATUS CHECKED		
11/07/2011	501	ACCT ADV IN LEAD FILE	AMC411908-AMC411909;	

Line Nr Remarks

**NO WARRANTY IS MADE BY BLM  
FOR USE OF THE DATA FOR  
PURPOSES NOT INTENDED BY BLM**

# Customer Name Update Screen

System ID:MC

Name:

Proprietor #:  Renumber To:

Category:

Address:

City:

State:

Zip:

UNDELIVERABLE

*Address Updated*  
**ENTERED INTO COMPUTER**  
OCT 31 2013 *per Note Rec'd*  
*pb* *10/28/13*

Customer details successfully saved for Customer Id 2323599

### List of Proprietors

STOVER BILL[2323599], PO BOX 5403, , QUARTZSITE, AZ, 853595403, P, MATCHED

Select

Cancel



UNITED STATES  
DEPARTMENT OF THE INTERIOR  
BUREAU OF LAND MANAGEMENT

AMC 413311  
AMC 414076  
AMC 411908  
AMC 365044

AMC 362383  
AMC 385381  
FORM APPROVED  
OMB NO. 1004-0114  
Expires: August 31, 2013  
AMC 402714

110

MAINTENANCE FEE WAIVER CERTIFICATION

SEE INSTRUCTIONS ON PAGE 2

- This small miner waiver is filed for the assessment year beginning on September 1, 2012 and ending on September 1, 2013.
- The undersigned and all related parties owned ten or fewer mining claims, mill, or tunnel sites located and maintained on Federal lands in the United States of America on September 1, 2012.
- The undersigned have performed the assessment work required by law for each mining claim listed prior to filing this waiver and understand that by filing this form, an affidavit of assessment work must be recorded by the December 30th following the filing of this waiver.
- The undersigned understand that if the assessment work obligation has not yet come due under 30 U.S.C. 28 (for those claims in their first assessment year only), a notice of intent to hold reciting this condition must be recorded by the December 30th following the filing of this waiver.
- The undersigned understand that mill and tunnel sites may also be listed upon this waiver and be waived from payment of the maintenance fee, and that a notice of intent to hold for these sites is required to be recorded by the December 30th immediately following the filing of this waiver.
- The undersigned understand and acknowledge that pursuant to 43 U.S.C. 1212 and 18 U.S.C. 1001, the filing or recording of a false, fictitious, or fraudulent document with the Bureau of Land Management may result in a fine of up to \$250,000, a prison term not to exceed five years, or both.
- The mining claims, mill or tunnel sites for which this waiver from payment of the maintenance fees is requested are:

CLAIM OR SITE NAME	BLM RECORDATION SERIAL NUMBER
1. MIDDLE CAMP #1 Quartzite ✓	AMC 362383-
2. MIDDLE CAMP #2 "	AMC 362384-
3. GOLF #3 "	AMC 385383-
4. JUMPING JACK #1 closed	AMC 402714
5. JUMPING JACK #2 "	AMC 413311-
6. JUMPING JACK #3 "	AMC 414076
7. GRANITE #1 Quartz	AMC 411908-3 owners
8. GRANITE #2 Quartz	AMC 411909-9 owners
9. LAST GASP Quartz	AMC 365044 No sign for Club
10.	

The owner(s) (claimants) of the above mining claims and sites are:

LINDA TAYLOR  
(Owner's Name - Please Print)

P.O. Box 2798  
(Street or P.O. Box)

QUARTZSITE AZ 85346  
(City) (State) (Zip Code)

*[Signature]*  
(Owner's Signature)

\_\_\_\_\_  
(Owner's Name - Please Print)

\_\_\_\_\_  
(Street or P.O. Box)

\_\_\_\_\_  
(City) (State) (Zip Code)

\_\_\_\_\_  
(Owner's Signature)

PHOENIX, ARIZONA  
2012 JUL 25 P 2:03  
RECEIVED  
BLM AZ STATE OFFICE  
404-293-0555

\_\_\_\_\_  
(Owner's Name - Please Print)

\_\_\_\_\_  
(Street or P.O. Box)

\_\_\_\_\_  
(City) (State) (Zip Code)

8/14/2012 TS

ENTERED INTO COMPUTER



**QUARTZSITE METAL DETECTING CLUB**  
**P.O. BOX 3102**  
**QUARTZSITE, AZ. 85359**

December 15, 2012

Tony Smith

BLM

One North Central Ave Suite 800

Phoenix, Arizona 85004

Dear Mr. Smith;

Enclosed please find the amended filing of the Quartzsite Metal Detecting Club's waiver. I have all the owners signatures and addresses. We appreciate your patience in this matter and the extended time you gave me.

Sincerely,

Linda Taylor, Secretary

RECEIVED  
BLM AZ STATE OFFICE  
2012 DEC 18 P 2:31  
PHOENIX, ARIZONA

UNITED STATES  
DEPARTMENT OF THE INTERIOR  
BUREAU OF LAND MANAGEMENT

MAINTENANCE FEE WAIVER CERTIFICATION

FORM APPROVED  
OMB NO. 1004-0114  
Expires: August 31, 2013

SEE INSTRUCTIONS ON PAGE 2

1. This small miner waiver is filed for the assessment year beginning on September 1, \_\_\_\_\_ and ending on September 1, \_\_\_\_\_.
2. The undersigned and all related parties owned ten or fewer mining claims, mill, or tunnel sites located and maintained on Federal lands in the United States of America on September 1, \_\_\_\_\_.
3. The undersigned have performed the assessment work required by law for each mining claim listed prior to filing this waiver and understand that by filing this form, the undersigned must file an affidavit of assessment work with the Bureau of Land Management (BLM) by the December 30th following the filing of this waiver.
4. The undersigned understand that if the assessment work obligation has not yet come due under 30 U.S.C. 28 (for those claims in their first assessment year only), a notice of intent to hold reciting this condition must be recorded by the December 30th following the filing of this waiver.
5. The undersigned understand that mill and tunnel sites may also be listed on this waiver and be waived from payment of the maintenance fee, and that a notice of intent to hold for these sites is required to be filed with the BLM by the December 30th following the filing of this waiver.
6. The undersigned understand and acknowledge that pursuant to 43 U.S.C. 1212 and 18 U.S.C. 1001, the filing or recording of a false, fictitious, or fraudulent document with the BLM may result in a fine of up to \$250,000, a prison term not to exceed five years, or both.
7. The mining claims, mill or tunnel sites for which this waiver from payment of the maintenance fees is requested are:

CLAIM OR SITE NAME	BLM RECORDATION SERIAL NUMBER
1. MIDDLE CAMP 1	362383
2. MIDDLE CAMP 2	362384
3. GOLF 3	385383
4. JUMPING JACK 1	402714
5. JUMPING JACK 2	413311
6. JUMPING JACK 3	414096
7. GRANITE 1	411908
8. GRANITE 2	411909
9. LAST GASP ASSOC.	365044
10.	

RECEIVED  
 2012 DEC 18 P 2:31

The owner(s) (claimants) of the above mining claims and sites are:

QUARTZSITE MINE DETECTING CLUB

(Owner's Name - Please Print)

P.O. Box 3102

(Owner's Mailing Address)

LINDA TAYLOR

(Owner's Name - Please Print)

P.O. Box 2798

(Owner's Mailing Address)

Charles Weinheimer

(Owner's Name - Please Print)

196 Rainbow Dr 9698

(Owner's Mailing Address)

TOM WARREN

(Owner's Name - Please Print)

209 NW 5th Ave

(Owner's Mailing Address)

QUARTZSITE

(City)

(Owner's Signature)

AZ 85346

(State)

(Zip Code)

*Linda Taylor*

(Owner's Signature)

QUARTZSITE

(City)

AZ 85346

(State)

(Zip Code)

Charles Weinheimer

(Owner's Signature)

Livingston

(City)

TX 77399

(State)

(Zip Code)

Tom Warren

(Owner's Signature)

John Day

(City)

OR 97805

(State)

(Zip Code)





**QUARTZSITE METAL DETECTING CLUB**  
P.O. BOX 3102  
QUARTZSITE, AZ. 85359

**December 15, 2012**

**Bureau of Land Management  
One North Central Ave Suite 800  
Phoenix, Az. 85004**

**Mr. Tony Smith;**

**Enclosed please find the amended filing of the  
Waiver for the Quartzsite Metal Detecting Club  
Mining claims. I really appreciate your help in this,  
and the two weeks you gave me to correct this.**

**I hope this will take care of this matter.**

**Sincerely,**

**Linda Taylor  
Secretary**

RECEIVED  
BLM AZ STATE OFFICE  
2012 DEC 18 P 2:31  
PHOENIX, ARIZONA

Donalda Johnson  
(Owner's Name - Please Print)

POB 4226 49599 Ruby Ave  
(Owner's Mailing Address)

RICH NUMA INVILLE  
(Owner's Name - Please Print)

2450 E HOLSON WAY 43 BLTDF  
(Owner's Mailing Address)

Rhonda L Bernard  
(Owner's Name - Please Print)

PO Box 3065  
(Owner's Mailing Address)

Bill Stover  
(Owner's Name - Please Print)

P.O. Box 5403  
(Owner's Mailing Address)

Donalda Johnson  
(Owner's Signature)

Quartzsite AZ 85359  
(City) (State) (Zip Code)

#43 Rich Numainville  
(Owner's Signature)

CA 99225  
(State) (Zip Code)

Rhonda L Bernard  
(Owner's Signature)

Qtz. Az 85359 AZ 85359  
(City) (State) (Zip Code)

Bill Stover  
(Owner's Signature)

QUARTZSITE AZ 85359  
(City) (State) (Zip Code)

18 U.S.C. 1001 and 43 U.S.C. 1212 make it a crime for any person knowingly and willfully to make to any department or agency of the United States any false, fictitious or fraudulent statements or representations as to any matter within its jurisdiction.

INSTRUCTIONS

1. This certification is made under the provisions of 43 U.S.C. § 1744 and 30 U.S.C. §28-28k and the regulations thereunder (43 CFR Part 3830).
2. The claimant(s) must fill in the dates in paragraph 1 for the beginning and ending of the assessment year for which this waiver is sought.
3. The claimant(s) must fill in the date in paragraph 2 for the beginning of the assessment year for which this waiver is sought.
4. All claim and site names and BLM serial numbers must be listed for the mining claims, mill sites, and tunnel sites for which the waiver is sought.
5. All owners of the mining claims, mill sites, and tunnel sites and their addresses must be given.
6. This waiver form must be signed by all the claimants or their designated agent, in original form. If an agent is designated, a notarized designation of agent, signed by all of the claimants with proper address given, must be submitted with this waiver.
7. This form must be filed no later than September 1st for the upcoming assessment year in the BLM State Office where the mining claims or sites are recorded, or the waiver cannot be granted by the BLM. (Example: To obtain a waiver for the assessment year 2012, which begins on September 1, 2011, you must qualify for and file for a waiver no later than September 1, 2011, in the proper BLM State Office.)
8. For all mining claims which require assessment work, you must record an affidavit of labor on or before the December 30th immediately following the filing of this waiver. For all other mining claims or sites waived, you must record a notice of intent to hold on or before the December 30th immediately following the filing of this waiver.
9. Mill and tunnel sites may also be listed on this waiver and be waived from payment of the maintenance fee. A notice of intent to hold for these sites is required to be filed by the December 30th following the filing of this waiver.

RECEIVED  
PHOENIX, ARIZONA  
DEC 18 P 2:31

FOR OFFICIAL USE ONLY

ROBERT BARNARD

ROBERT BARNARD  
155 WHITE HORSE  
(Owner's Name - Please Print)

PO Box 2111 QUANTZSITE AZ 85346  
(Owner's Mailing Address)

Robert D Barnard  
(Owner's Signature)

(City) (State) (Zip Code)

JACKIE BIANUCCI  
(Owner's Name - Please Print)

Jackie Bianucci  
(Owner's Signature)

P.O. Box 5273  
(Owner's Mailing Address)

Quantzsite AZ 85359  
(City) (State) (Zip Code)

Janice Weinheimer  
(Owner's Name - Please Print)

Janice Weinheimer  
(Owner's Signature)

196 Rainbow Drive #9698  
(Owner's Mailing Address)

Livingston TX 77399  
(City) (State) (Zip Code)

(Owner's Name - Please Print)

(Owner's Signature)

(Owner's Mailing Address)

(City)

(State)

(Zip Code)

18 U.S.C. 1001 and 43 U.S.C. 1212 make it a crime for any person knowingly and willfully to make to any department or agency of the United States any false, fictitious or fraudulent statements or representations as to any matter within its jurisdiction.

INSTRUCTIONS

1. This certification is made under the provisions of 43 U.S.C. § 1744 and 30 U.S.C. §28-28k and the regulations thereunder (43 CFR Part 3830).
2. The claimant(s) must fill in the dates in paragraph 1 for the beginning and ending of the assessment year for which this waiver is sought.
3. The claimant(s) must fill in the date in paragraph 2 for the beginning of the assessment year for which this waiver is sought.
4. All claim and site names and BLM serial numbers must be listed for the mining claims, mill sites, and tunnel sites for which the waiver is sought.
5. All owners of the mining claims, mill sites, and tunnel sites and their addresses must be given.
6. This waiver form must be signed by all the claimants or their designated agent, in original form. If an agent is designated, a notarized designation of agent, signed by all of the claimants with proper address given, must be submitted with this waiver.
7. This form must be filed no later than September 1st for the upcoming assessment year in the BLM State Office where the mining claims or sites are recorded, or the waiver cannot be granted by the BLM. (Example: To obtain a waiver for the assessment year 2012, which begins on September 1, 2011, you must qualify for and file for a waiver no later than September 1, 2011, in the proper BLM State Office.)
8. For all mining claims which require assessment work, you must record an affidavit of labor on or before the December 30th immediately following the filing of this waiver. For all other mining claims or sites waived, you must record a notice of intent to hold on or before the December 30th immediately following the filing of this waiver.
9. Mill and tunnel sites may also be listed on this waiver and be waived from payment of the maintenance fee. A notice of intent to hold for these sites is required to be filed by the December 30th following the filing of this waiver.

RECEIVED  
NOV 18 2 31  
PHOENIX, ARIZONA

FOR OFFICIAL USE ONLY



UNITED STATES  
DEPARTMENT OF THE INTERIOR  
BUREAU OF LAND MANAGEMENT

FORM APPROVED  
OMB NO.: 1004-0114  
Expires: August 31, 2013

**AFFIDAVIT OF ANNUAL ASSESSMENT WORK**

AMC 362383

365044

385381  
402714  
411908  
413311  
414076

WHEN RECORDED, MAIL DOCUMENT TO:

NAME: QUARTZSITE METAL DET. CLUB

ADDRESS: P.O. Box 3102

CITY, STATE, ZIP: QUARTZSITE, AZ 85359

**FOR COUNTY RECORDER'S USE**

No. of Claims 9  
x \$10/claim  
Total due BLM \$ 90.00

TO ALL WHOM IT MAY CONCERN:

1. The undersigned certifies that at least \$100 per claim was expended for development, labor and improvements, or equivalent value added, as the annual assessment work for the assessment year ending September 1, 2012 for the following contiguous unpatented mining claim(s), located in the County of LA PAZ, in the State of ARIZONA.

BLM Serial No.	Name of Claim	Tp	Rg	Sec	Mer	County Recordation Book and Page No.	Date
362383	MIDDLE CAMP #1	4N	20W	21		2004-03844	
362384	MIDDLE CAMP #2	4N	20W	21		2004-03845	
385383	GOLF #3	4N	20W	28		2007-04666	
413311	JUMPING JACK #2	4N	20W	34		2010-00874	
402714	JUMPING JACK #1	4N	20W	34		2010-04816	
414076	JUMPING JACK #3	4N	20W	33		2012-01439	
365044	LAST GASP. ASSOC.	4N	18W	34		2005-02433	
411908	GRANITE #1	4N	19W	30		2011-05081	
411909	GRANITE #2	4N	19W	31		2011-05085	

NO. OF CLAIMS 9  
AMOUNT \$90.00  
RECEIPT NO. 2711958  
INIT. ACA

ENTERED IN COMPUTER  
AT 12-20-17

\*\* BLM-ASO \*\*

RECEIVED  
DEC 19 P 3:08

2. Type of labor and improvements (specify what was done and give the total value for that labor and improvement to show at least \$100 for each claim). If a geological, geochemical, or geophysical survey was performed, as per 30 U.S.C. 28-1, reference the title of the report of survey, give cost and date of the survey and report, and indicate it was filed with the County Recorder:

Description of Work Performed	Value of Work Performed	Date Work Was Performed
DRYWASHING, METAL DETECTING + RECLAMATION WORK + RE-MARKING CLAIMS	\$100 <sup>00</sup> / YEAR	YEAR-LONG

3. Name and mailing address of each person who performed the labor and improvements:

Name (please print)

CLUB MEMBERS

Current Mailing Address (please print)

QUARTZSITE METAL DETECTING CLUB  
P.O. Box 3102  
QUARTZSITE, AZ. 85389

RECEIVED  
2012 DEC 11  
P.O. BOX 3102  
QUARTZSITE, AZ 85389

4. Name and mailing address of each person who holds and claims the subject mining claim(s) for the valuable minerals contained therein. Be sure to indicate if there is a change of address:

Name (please print)

LINDA TAYLOR  
CHARLES WEINHEIMER  
TOM WARREN  
DONALDA JOHNSON  
RICH NUNANVILLE  
KONA BERNARD  
BILL STOVER  
ROBERT BARNARD  
JACKIE BIANUCCI  
JANICE WEINHEIMER

Current Mailing Address (please print)

P.O. Box 2998, QUARTZSITE AZ. 85346  
196 RAINBOW DR, LIVINGSTON, TX. 77349  
209 N.W. 5TH AVE, JOUNDAY, OR. 97865  
P.O. Box 4226, QUARTZSITE, AZ. 85389  
2450 E. HOBSON WAY, BUTTE CA. 94225  
P.O. Box 3065, QUARTZSITE, AZ. 85359  
P.O. Box 5403, QUARTZSITE, AZ. 85359  
P.O. Box 2111, QUARTZSITE, AZ. 85346  
P.O. Box 5273, QUARTZSITE, AZ. 85359  
196 RAINBOW DR., LIVINGSTON, TX. 77349

5. The undersigned testifies that on the date of DEC. 15, 2012, all monuments required by law were erected upon the subject claim(s), and all notices required by law were posted on the subject claim(s) or copies thereof were in place, and at said date, each corner monument bore or contained



markings sufficient to appropriately designate the corner of the claim to which it pertains and the name of the claim(s).

I hereby certify under penalty of perjury under the laws of the State of ARIZONA that the foregoing statements are true and correct:

Jorda Taylor  
(Signature of person responsible for above statement)

Date: 12-19-2012

Title 18 U.S.C. 1001 and 43 U.S.C. 1212 make it a crime for any person knowingly and willfully to make to any department or agency of the United States any false, fictitious or fraudulent statements or representations as to any matter within its jurisdiction.


**Notary Block**

**SUBSCRIBED AND SWORN TO** before me, this 17<sup>th</sup> day of December 2012

By: Kathleen E Stevens  
(Signature of Affiant)

Title: Notary Public

My Commission Expires: 10/21/2015



**INSTRUCTIONS**

1. This is an optional form that may be used to satisfy the requirements for the Bureau of Land Management (BLM) under the provisions of 43 U.S.C. §1744 and 30 U.S.C. §28-28d and the regulations thereunder (43 CFR part 3835). Since local and State laws may vary, you should contact your local and State agencies where the claims are located to ensure all applicable laws and requirements are satisfied.
2. The claimant(s) must fill in the date in paragraph 1 for the applicable assessment year and the county and state where the claims are located.
3. All claim names, BLM serial numbers, legal descriptions, and original county recording information must be listed for the claims pertaining to this assessment notice.
4. The claimant(s) must complete paragraph 2 listing all labor or improvements which was performed on or did benefit the subject mining claims. The value and date of the labor or improvements must also be listed. The total amount of labor or improvements can be listed, but the total expenditure must equal at least \$100 for each claim.
5. The names and current mailing addresses of the person(s) performing the labor shall be listed in paragraph 3.
6. The name and current mailing address of each owner (claimant) of the claims shall be listed in paragraph 4. The mailing address shall be the owner's address and not the address of an agent or anyone representing the claimant. Be sure to note if there has been a change of address.
7. Paragraph 5 shall be completed to show the date it was verified that all monuments required by law were properly erected, all notices were posted, and that corners were appropriately designated for all claims listed.
8. An exact legible reproduction or duplicate (other than microfilm or other electronic media) of this affidavit or another type of affidavit of assessment work that you file or will file in the county where each claim is located, must be filed with the BLM on or before December 30 of the calendar year in which the assessment year ends. For mill or tunnel sites, a separate notice of intent to hold must be filed with the BLM on or before December 30. Requirements for filing a notice of intent to hold can be found at 43 CFR 3835.33.
9. A processing fee of \$10 for each claim listed must be remitted to the BLM along with this or any other affidavit of assessment work.

RECEIVED  
DEC 19 2012  
P 3:08



**United States Department of the Interior**  
**Bureau of Land Management**  
 LANDS/RECREATION & PLANNING  
 ONE N CENTRAL AVE  
 PHOENIX, AZ 85004 -2203  
 Phone: 602-417-9200

Receipt

No: 2711958

<b>Transaction #:</b> 2794226	
<b>Date of Transaction:</b> 12/20/2012	
CUSTOMER:	
QUARTZSITE METAL DETECTING CLUB PO BOX 3102 QUARTZSITE, AZ 85359-3102 US	

LINE #	QTY	DESCRIPTION	REMARKS	UNIT PRICE	TOTAL
1	1.00	LOCATABLE MINERALS / MINING CLAIMS- NOT NEW-UNADJUD, ONE AUTH NO. ONLY / MINING CLAIM MONEY RECEIVED <b>CASES: AMC362383/\$90.00</b>	POL - 9	- n/a -	90.00
<b>TOTAL:</b>					<b>\$90.00</b>

PAYMENT INFORMATION					
1	AMOUNT:	90.00	POSTMARKED:	12/17/2012	
	TYPE:	CHECK	RECEIVED:	12/19/2012	
	CHECK NO:	1532			
	NAME:	QUARTZSITE METAL DETECTING CLUB INC PO BOX 3102 QUARTZSITE AZ 85359-3102 US			

REMARKS

This receipt was generated by the automated BLM Collections and Billing System and is a paper representation of a portion of the official electronic record contained therein.

UNITED STATES  
DEPARTMENT OF THE INTERIOR  
BUREAU OF LAND MANAGEMENT

MAINTENANCE FEE WAIVER CERTIFICATION *Amc 402714*

SEE INSTRUCTIONS ON REVERSE

*Amc 362068*  
*Amc 362383*  
*Amc 375904*  
*Amc 377514*

*(27)*

FORM APPROVED  
OMB NO. 1004-0114  
Expires: December 31, 2002

*Amc 385381*

- This small miner waiver is filed for the assessment year beginning at noon on September 1, *2012* and ending at noon on September 1, *2012*
- The undersigned and all related parties owned ten or fewer mining claims, mill, or tunnel sites located and maintained on Federal lands in the United States of America on September 1, *2012*
- The undersigned have performed the assessment work required by law for each mining claim listed prior to filing this waiver and understand that by filing this form; an affidavit of assessment work must be recorded by the December 30th following the filing of this waiver.
- The undersigned understand that if the assessment work obligation has not yet come due under 30 U.S.C. 28 (for those claims in their first assessment year only); a notice of intent to hold reciting this condition must be recorded by the December 30th following the filing of this waiver.
- The undersigned understand that mill and tunnel sites may also be listed upon this waiver and be waived from payment of the maintenance fee; and that a notice of intent to hold for these sites is required to be recorded by the December 30th immediately following the filing of this waiver.
- The undersigned understand and acknowledge that pursuant to 43 U.S.C. 1212 and 18 U.S.C. 1001; the filing or recording of a false, fictitious, or fraudulent document with the Bureau of Land Management may result in a fine of up to \$250,000, a prison term not to exceed five years, or both.
- The mining claims, mill or tunnel sites for which this waiver from payment of the maintenance fees is requested are:

CLAIM OR SITE NAME	BLM RECORDATION SERIAL NUMBER
1. MIDDLE CAMP #1 ✓	362383
2. MIDDLE CAMP #2	362384
3. COCOA BABY #4	362068
4. GOLF #3	385383
5. CRUSTAL MINING ASSOC.	375904
6. JUMPING JACK #1	377514
7. JUMPING JACK #2	402714
8.	
9.	
10.	

The owner(s) (claimants) of the above mining claims and sites are:

*QUARTZSITE METAL DETECTING CLUB*  
(Owner's Name - Please Print)

*Linda Tails*  
(Owner's Signature)  
*SECRETARY*

*P.O. Box 3102*  
(Street or P.O. Box)

*QUARTZSITE* *AZ* *85346*  
(City) (State) (Zip Code)

(Owner's Name - Please Print)

(Owner's Signature)

(Street or P.O. Box)

(City) (State) (Zip Code)

(Owner's Name - Please Print)

(Owner's Signature)

(Street or P.O. Box)

(City) (State) (Zip Code)

(Continued on reverse)

PHOENIX, ARIZONA

2011 MAR 23 7 35 AM

RECEIVED BLM AZ STATE OFFICE

ENTERED INTO COMPUTER

MAR 28 2011 *PB*



(Owner's Name - Please Print)

(Owner's Signature)

(Street or P.O. Box)

(City)

(State)

(Zip Code)

(Owner's Name - Please Print)

(Owner's Signature)

(Street or P.O. Box)

(City)

(State)

(Zip Code)

(Owner's Name - Please Print)

(Owner's Signature)

(Street or P.O. Box)

(City)

(State)

(Zip Code)

(Owner's Name - Please Print)

(Owner's Signature)

(Street or P.O. Box)

(City)

(State)

(Zip Code)

**INSTRUCTIONS**

1. This certification is made under the provisions of § 1744 of Title 43 and § 28-28k of Title 30 of the United States Code; and the regulations thereunder (43 CFR Part 3830).
2. The claimant(s) must fill in the dates in paragraph 1 for the beginning and ending of the assessment year for which this waiver is sought.
3. The claimant(s) must fill in the date in paragraph 2 for the beginning of the assessment year for which this waiver is sought.
4. All claim and site names and Bureau of Land Management (BLM) serial numbers must be listed for the mining claims, mill sites, and tunnel sites for which the waiver is sought.
5. All owners of the mining claims, mill sites, and tunnel sites and their addresses must be given.
6. This waiver form must be signed by all the claimants or their designated agent, in original form. If an agent is designated, a notarized designation of agent, signed by all of the claimants with proper address given, must be submitted with this waiver.

7. This form must be filed no later than September 1st for the upcoming assessment year in the BLM State Office where the mining claims or sites are recorded, or the waiver cannot be granted by the BLM. (Example: to obtain a waiver for the assessment year 2000, which begins at noon on September 1, 1999, you must qualify for and file for a waiver no later than September 1, 1999 in the proper BLM State Office).
8. For all mining claims which require assessment work, you must record an affidavit of labor on or before the December 30th immediately following the filing of this waiver. For all other mining claims or sites waived, you must record a notice of intent to hold on or before the December 30th immediately following the filing of this waiver.
9. Mill and tunnel sites may also be listed upon this waiver and be waived from payment of the maintenance fee. A notice of intent to hold for these sites is required to be filed by the December 30th following the filing of this waiver.

**NOTICE/BURDEN HOURS STATEMENT**

The Privacy Act of 1974, as amended, and the regulation in 43 CFR 2.48(d) provide that you be furnished the following information in connection with the information required by this certification of waiver from rental fees.

**AUTHORITY:** 30 U.S.C. 28-28k; 43 U.S.C. 1201, 1457, 1740, and 1744; and 43 CFR 3830.

**PRINCIPLE PURPOSE:** This information is to be used to verify that the owner(s) (claimants) of a mining claim has complied with 30 U.S.C. 28f and is entitled to perform assessment work in lieu of paying the maintenance fee for the mining claims listed on this form.

**ROUTINE USE:** (1) Adjudication of the claimant(s) certification of waiver from paying the maintenance fee otherwise required by 30 U.S.C. 28f. (2) Disclosure may be made to appropriate Federal agencies when location is made within the agency's geographic area of responsibility. (3) Information from the record and/or the record will be transferred to the appropriate Federal, State, or local agency, or a member of the public in response to a specific request for pertinent information. (4) Information may also be provided to the Department of Justice or in a proceeding before a court or adjudicative body; or to Federal, State, local or foreign agencies when needed for enforcement of civil or criminal codes or applicable regulations concerning title rights upon the public land.

**EFFECT OF NOT PROVIDING INFORMATION:** Disclosure of this information is required by 30 U.S.C. 28f and 43 CFR Part 3830 for those qualified claimants wishing to take the small minor waiver allowed. Failure to supply the information required in this form to support the claimants certification of waiver from payment of the otherwise required maintenance fees will result in the waiver being disallowed and the mining claims subject to forfeiture by BLM under 30 U.S.C. 28i.

The Paperwork Reduction Act of 1995 requires us to inform you that:

This information is being collected to allow the BLM to determine if you qualify for a waiver from the payment of \$100 per mining claim or site maintenance fee established in 30 U.S.C. 28f and the implementing regulations at 43 CFR 3830. A response to this request is required in accordance with the statute to obtain your benefit.

BLM would like you to know that you do not have to respond to this, or any other, Federal agency-sponsored information collection unless it displays a currently valid OMB control number.

Public reporting burden for this form is estimated to average 8 minutes (0.133 hours) per response, including time to review instructions, gathering and maintaining data, and completing and reviewing the form. Direct comments regarding this burden estimate, or any other aspect of this form, to the U.S. Department of the Interior, Bureau of Land Management, (1004-0174) Bureau Clearance Officer (WO-630), Mail Stop 401 LS, 1849 C St., N.W., Washington, D.C. 20240.

**FOR OFFICIAL USE ONLY**



8-18-11



**QUARTZSITE METAL DETECTING CLUB**

P.O. Box 3102, Quartzsite, Az. 85359

Mr. Tony Smith;  
1. North Central  
Phoenix, Az. 85004

Dear Mr. Smith;

Enclosed please find a check in the amount of \$10.00. This is to pay for the amendment of claim filing for Jumping Jack #1 AMC 377514.

If you have any questions, please feel free to call me at 928-927-7150.

Sincerely,

Linda Taylor  
Secretary.

NO. OF CLAIMS	<u>1</u>
AMOUNT	<u>10.00</u>
RECEIPT NO.	<u>2314330</u>
INIT.	<u>[Signature]</u>
** BLM-ASO **	

RECEIVED  
 BLM AZ STATE OFFICE  
 2011 MAR 23 A 9:35  
 PHOENIX, ARIZONA

3/28/2011 TS  
**ENTERED INTO COMPUTER**

Return Document to:

LINDA TAYLOR

P.O. Box 3102

QUARTZSITE, AZ

85346

Telephone: \_\_\_\_\_

**SELECT ONLY ONE:**

RECEIVED  
 MINAZ STATE OFFICE  
 2011 MAR-23 A 9:35  
 PHOENIX, ARIZONA  
 BLM Date

**AFFIDAVIT OF PERFORMANCE OF ANNUAL WORK.** Also fill in Items 1 through 9 on the reverse side of this document.

**NOTICE OF INTENTION TO HOLD.** I intend to hold the claims(s)/site(s) listed below for the calendar year 20\_\_\_\_. Also fill in Items 1 through 4 and Item 9 on the reverse side of this document.

AMC NUMBER	CLAIMSITE NAME	COUNTY RECORDER DATA	SEC	TWP	RNG
362383	MIDDLE CAMP	2004-03894	21	4N	20W
362384	MIDDLE CAMP #2	2004-03895	21	4N	20W
362068	COCOA BABY #4	2004-02176	26	20W	4N
375904	CRYSTAL MINING ASSOC.	2008-00631	14	3N	20W
385383	GOLF #3	2007-04660	28	4N	20W
377514	JUMPING JACK #1	2006-7493	34	4N	20W
402714	JUMPING JACK #2	2010-05145	34	4N	20W

BLM requires a \$5 nonrefundable service charge for each mining claim, mill site or tunnel site payable on or before December 30<sup>th</sup> (not the 31<sup>st</sup>). Mail to:

Bureau of Land Management  
222 North Central Avenue  
Phoenix, Arizona 85004-2203  
602-417-9200  
www.az.blm.gov

**ENTERED INTO COMPUTER**

MAR 28 2011 PB

NO. OF CLAIMS	2	X \$6	10.00
CHECK NO.		INIT	[Signature]
BLM USE ONLY			

FORM APPROVED OMB NO. 1004-0114  
Expires: December 31, 2006

AZ-3850-1  
(June 2004)

Notices of Intention to Hold are for mill sites, tunnel sites or mining claims when assessment work has not been done, regardless of whether the annual assessment has been suspended, deferred, or not yet accrued. The filing of a Notice of Intention to Hold shall not relieve the owner of complying with Federal and State laws pertaining to the performance of annual assessment work. Notices of Intention to Hold for mill sites or tunnel sites need not be county recorded. For mining claims the form filed with the Bureau of Land Management must be identical to the one that was or will be filed with the County. All claims listed on a single affidavit must be contiguous.

Evidence of Annual Assessment Work or a Notice of Intention to Hold must be filed each calendar year following the calendar year in which the claim/site was located.

1. State of Arizona, County of LA PAZ ss:

2. I, (Name) LINDA TAYLOR

3. Reside at (Address) 566 N. CENTRAL / Box 2798

City QUARTZSITE, County LA PAZ, State AZ Zip 85346 being duly sworn, depose and say that I am a citizen of the United States, more than eighteen years of age, that all of the facts set forth in this affidavit/notice, subject to the provisions and penalties of 18 U.S.C. 1001 pertaining to the filing of false, fictitious, or fraudulent statements with the United States, are true and correct according to the best of my knowledge, information and belief.

4. Owner's name and address (If not shown in items 1-3 above). QUARTZSITE METAL DETECTING CLUB - P.O. BOX 3102 - QUARTZSITE, AZ. 85359

5. That I am personally acquainted with the mining claim(s). The work and improvements were made by and at the expense of the owner(s) of said claim(s). Said contiguous group of claims, listed on the reverse side of this document, are situated in the \_\_\_\_\_ Mining District, \_\_\_\_\_ County, Arizona.

6. That between the dates starting at 12 o'clock noon on September 1, 20\_\_\_\_ and ending at 12 o'clock noon on September 1, 20\_\_\_\_ at least \$\_\_\_\_\_ dollars worth of work and improvements were done and performed upon said claim(s) or upon one or more of a contiguous group of claims for the benefit of all, wholly or partly outside of a contiguous group of claims for the benefit of all, not including the location work.

7. That the following persons were employed to perform the work and improvements described herein: CLUB MEMBERS

8. That the work and improvements performed were: DRUWASHING + RECLAMATION METAL DETECTING

9. Dated: 3-17-11 Signature: [Signature]

SUBSCRIBED AND SWORN TO before me, a Notary Public, this 17<sup>th</sup> day of MARCH, 2011

By: Linda Taylor  
Notary Public: Kathleen Stevens



MY COMMISSION EXPIRES: 10/21/2011

PRIVACY ACT STATEMENT - This information is being collected pursuant to 30 U.S.C. 28, 43 CFR 3833.2, and ARS 27-208, in compliance with the laws of the USDI, Bureau of Land Management, and the State of Arizona. The purpose of this collection is to facilitate processing of claims or applications. This form is covered by Privacy Act Notice #INTERIOR/LLM-32 and is subject to the routine uses stated in that notice. Privacy Act Notice #INTERIOR/LLM-32 is available at the BLM Arizona State Office. This form may be locally reproduced.





Linda Taylor  
P.O. Box 2798  
Quartzsite, AZ 85346

RECEIVED  
BLM AZ STATE OFFICE

2011 MAR 22 P 2:57

PHOENIX, ARIZONA

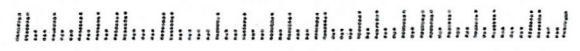
PHOENIX, AZ 850

21 MAR 11 PM 5 L



BUREAU OF LAND MANAGEMENT  
1 NO. CENTRAL AVE.  
PHOENIX, AZ. 85004

8500462322





Linda Taylor  
P.O. Box 2798  
Quartzsite, AZ 85346

RECEIVED  
BLM AZ STATE OFFICE

2011 MAR 22 P 2:54

PHOENIX, ARIZONA

PHOENIX AZ 850

21 MAR 11 PM 5 L



BUREAU OF LAND MANAGEMENT  
1 No. CENTRAL AVE.  
PHOENIX, AZ. 85004

8500482322



United States Department of the Interior  
 Bureau of Land Management  
 LANDS/RECREATION & PLANNING  
 ONE N CENTRAL AVE  
 PHOENIX, AZ 85004 -2203  
 Phone:

Receipt

No:

2314330

Transaction #: 2387690		<b>ENTERED INTO COMPUTER</b>
Date of Transaction: 03/23/2011		
CUSTOMER:		MAR 28 2011 <i>RB</i>
QUARTZSITE METAL DETECTING CLUB PO BOX 3102 QUARTZSITE, AZ 85359-3102 US		

LINE #	QTY	DESCRIPTION	REMARKS	UNIT PRICE	TOTAL
1	1.00	LOCATABLE MINERALS / MINING CLAIMS-NOT NEW-UNADJUD, ONE AUTH NO. ONLY / MINING CLAIM MONEY RECEIVED CASES: AMC362383/\$70.00	NOI/WAIVER-7	- n/a -	70.00
2	1.00	LOCATABLE MINERALS / MINING CLAIMS-NOT NEW-UNADJUD, ONE AUTH NO. ONLY / MINING CLAIM MONEY RECEIVED CASES: AMC377514/\$10.00	AMEND-1	<i>Earned 3/28/2011</i> - n/a -	10.00
<b>TOTAL:</b>					<b>\$80.00</b>

PAYMENT INFORMATION					
1	AMOUNT:	70.00	POSTMARKED:	03/21/2001	
	TYPE:	CHECK	RECEIVED:	03/23/2011	
	CHECK NO:	1394			
	NAME:	QUARTZSITE METAL DETECTING CLUB INC PO BOX 3102 QUARTZSITE AZ 85359-3102 US			
2	AMOUNT:	10.00	POSTMARKED:	03/21/2001	
	TYPE:	CHECK	RECEIVED:	03/23/2011	
	CHECK NO:	1395			
	NAME:	QUARTZSITE METAL DETECTING CLUB INC PO BOX 3102 QUARTZSITE AZ 85359-3102 US			

REMARKS

This receipt was generated by the automated BLM Collections and Billing System and is a paper representation of a portion of the official electronic record contained therein.



AMC 362383

QUARTZSITE METAL DETECTING CLUB  
P. O. Box 3102  
QUARTZSITE, AZ. 85359


MARCH 29, 2011

DEAR MR. SMITH;

ENCLOSED PLEASE FIND THE POL FOR THE QUARTZSITE METAL DETECTING CLUB CLAIMS WE DISCUSSED ON THE PHONE TODAY. I AM SENDING A NEW SIGNED COPY FOR YOUR RECORDS. AS FOR THE WAIVER, I AM FILING IT FOR THIS SEPTEMBER AND HAVE DATED IT FOR 2011-2012 SEASON. IF YOU HAVE ANY QUESTIONS PLEASE CALL ME AT HOME IN MONTANA, AFTER APRIL, 5, 2011. WE WILL BE TRAVELING UNTIL THEN. THE NUMBER WILL BE 406-293-6847.

THANKS AGAIN, AND SORRY FOR THE MIX-UP.

SINCERELY,



LINDA TAYLOR  
SECRETARY

PHOENIX, ARIZONA

2011 MAR 30 P 2:52

RECEIVED  
BLM AZ STATE OFFICE

**MAINTENANCE FEE WAIVER CERTIFICATION**


**SEE INSTRUCTIONS ON REVERSE**

1. This small miner waiver is filed for the assessment year beginning at noon on September 1, 2011 and ending at noon on September 1, 2012
2. The undersigned and all related parties owned ten or fewer mining claims, mill, or tunnel sites located and maintained on Federal lands in the United States of America on September 1, 2011.
3. The undersigned have performed the assessment work required by law for each mining claim listed prior to filing this waiver and understand that by filing this form; an affidavit of assessment work must be recorded by the December 30th following the filing of this waiver.
4. The undersigned understand that if the assessment work obligation has not yet come due under 30 U.S.C. 28 (for those claims in their first assessment year only); a notice of intent to hold reciting this condition must be recorded by the December 30th following the filing of this waiver.
5. The undersigned understand that mill and tunnel sites may also be listed upon this waiver and be waived from payment of the maintenance fee; and that a notice of intent to hold for these sites is required to be recorded by the December 30th immediately following the filing of this waiver.
6. The undersigned understand and acknowledge that pursuant to 43 U.S.C. 1212 and 18 U.S.C. 1001; the filing or recording of a false, fictitious, or fraudulent document with the Bureau of Land Management may result in a fine of up to \$250,000, a prison term not to exceed five years, or both.
7. The mining claims, mill or tunnel sites for which this waiver from payment of the maintenance fees is requested are:

CLAIM OR SITE NAME	BLM RECORDATION SERIAL NUMBER
1. MIDDLE CAMP #1	362 383
2. MIDDLE CAMP #2	362 384
3. COCOA BABY #4	362 068
4. GOLF #3	385 383
5. CRYSTAL MINING ASSOC.	375 904
6. JUMPING JACK #1	377 514
7. JUMPING JACK #2	402 714
8.	
9.	
10.	

The owner(s) (claimants) of the above mining claims and sites are:

QUARTZSIDE MINE DETECTING CLUB  
(Owner's Name - Please Print)  
P.O. Box 3102  
(Street or P.O. Box)  
QUARTZSIDE AZ 85359  
(City) (State) (Zip Code)

  
(Owner's Signature)  
SECRETARY

\_\_\_\_\_  
(Owner's Name - Please Print)  
\_\_\_\_\_  
(Street or P.O. Box)  
\_\_\_\_\_  
(City) (State) (Zip Code)

\_\_\_\_\_  
(Owner's Signature)

\_\_\_\_\_  
(Owner's Name - Please Print)  
\_\_\_\_\_  
(Street or P.O. Box)  
\_\_\_\_\_  
(City) (State) (Zip Code)

\_\_\_\_\_  
(Owner's Signature)

RECEIVED  
OFFICE  
BLM AZ STATE  
2011 MAR 30 P 2:52  
PHOENIX, ARIZONA

(Owner's Name - Please Print)	(Owner's Signature)		
(Street or P.O. Box)	(City)	(State)	(Zip Code)
(Owner's Name - Please Print)	(Owner's Signature)		
(Street or P.O. Box)	(City)	(State)	(Zip Code)
(Owner's Name - Please Print)	(Owner's Signature)		
(Street or P.O. Box)	(City)	(State)	(Zip Code)
(Owner's Name - Please Print)	(Owner's Signature)		
(Street or P.O. Box)	(City)	(State)	(Zip Code)

**INSTRUCTIONS**

- |  |  |
|--|--|
| <ol style="list-style-type: none"> <li>1. This certification is made under the provisions of § 1744 of Title 43 and § 28-28k of Title 30 of the United States Code; and the regulations thereunder (43 CFR Part 3830).</li> <li>2. The claimant(s) must fill in the dates in paragraph 1 for the beginning and ending of the assessment year for which this waiver is sought.</li> <li>3. The claimant(s) must fill in the date in paragraph 2 for the beginning of the assessment year for which this waiver is sought.</li> <li>4. All claim and site names and Bureau of Land Management (BLM) serial numbers must be listed for the mining claims, mill sites, and tunnel sites for which the waiver is sought.</li> <li>5. All owners of the mining claims, mill sites, and tunnel sites and their addresses must be given.</li> <li>6. This waiver form must be signed by all the claimants or their designated agent, in original form. If an agent is designated, a notarized designation of agent, signed by all of the claimants with proper address given, must be submitted with this waiver.</li> </ol> | <ol style="list-style-type: none"> <li>7. This form must be filed no later than September 1st for the upcoming assessment year in the BLM State Office where the mining claims or sites are recorded, or the waiver cannot be granted by the BLM. (Example: to obtain a waiver for the assessment year 2000, which begins at noon on September 1, 1999, you must qualify for and file for a waiver no later than September 1, 1999, in the proper BLM State Office).</li> <li>8. For all mining claims which require assessment work, you must record an affidavit of labor on or before the December 30th immediately following the filing of this waiver. For all other mining claims or sites waived, you must record a notice of intent to hold on or before the December 30th immediately following the filing of this waiver.</li> <li>9. Mill and tunnel sites may also be listed upon this waiver and be waived from payment of the maintenance fee. A notice of intent to hold for these sites is required to be filed by the December 30th following the filing of this waiver.</li> </ol> |
|--|--|

**NOTICE/BURDEN HOURS STATEMENT**

The Privacy Act of 1974, *as amended*, and the regulation in 43 CFR 2.48(d) provide that you be furnished the following information in connection with the information required by this certification of waiver from rental fees.

**AUTHORITY:** 30 U.S.C. 28-28k; 43 U.S.C. 1201, 1457, 1740, and 1744; and 43 CFR 3830.

**PRINCIPLE PURPOSE:** This information is to be used to verify that the owner(s) (claimants) of a mining claim has complied with 30 U.S.C. 28f and is entitled to perform assessment work in lieu of paying the maintenance fee for the mining claims listed on this form.

**ROUTINE USE:** (1) Adjudication of the claimant(s) certification of waiver from paying the maintenance fee otherwise required by 30 U.S.C. 28f. (2) Disclosure may be made to appropriate Federal agencies when location is made within the agency's geographic area of responsibility. (3) Information from the record and/or the record will be transferred to the appropriate Federal, State, or local agency, or a member of the public in response to a specific request for pertinent information. (4) Information may also be provided to the Department of Justice or in a proceeding before a court or adjudicative body; or to Federal, State, local or foreign agencies when needed for enforcement of civil or criminal codes or applicable regulations concerning title rights upon the public land.

**EFFECT OF NOT PROVIDING INFORMATION:** Disclosure of this information is required by 30 U.S.C. 28f and 43 CFR Part 3830 for those qualified claimants wishing to take the small miner waiver allowed. Failure to supply the information required in this form to support the claimants certification of waiver from payment of the otherwise required maintenance fees will result in the waiver being disallowed and the mining claims subject to forfeiture by BLM under 30 U.S.C. 28i.

The Paperwork Reduction Act of 1995 requires us to inform you that:

This information is being collected to allow the BLM to determine if you qualify for a waiver from the payment of \$100 per mining claim or site maintenance fee established in 30 U.S.C. 28f and the implementing regulations at 43 CFR 3830. A response to this request is required in accordance with the statute to obtain your benefit.

BLM would like you to know that you do not have to respond to this, or any other, Federal agency-sponsored information collection unless it displays a currently valid OMB control number.

Public reporting burden for this form is estimated to average 8 minutes (0.133 hours) per response, including time to review instructions, gathering and maintaining data, and completing and reviewing the form. Direct comments regarding this burden estimate, or any other aspect of this form, to the U.S. Department of the Interior, Bureau of Land Management, (1004-0114) Bureau Information Collection Clearance Officer (WO-630), Mail Stop 401 LS, 1849 C St., N.W., Washington, D.C. 20240.

**FOR OFFICIAL USE ONLY**







Notices of Intention to Hold are for mill sites, tunnel sites or mining claims when assessment work has not been done, regardless of whether the annual assessment has been suspended, deferred, or not yet accrued. The filing of a Notice of Intention to Hold shall not relieve the owner of complying with Federal and State laws pertaining to the performance of annual assessment work. Notices of Intention to Hold for mill sites or tunnel sites need not be county recorded. For mining claims the form filed with the Bureau of Land Management must be identical to the one that was or will be filed with the County. All claims listed on a single affidavit must be contiguous.

Evidence of Annual Assessment Work or a Notice of Intention to Hold must be filed each calendar year following the calendar year in which the claim/site was located.

1. State of Arizona, County of LA PAZ ss:  
2. I, (Name) LINDA TAYLOR  
3. Reside at (Address) 566 N. CENTRAL / BOX 2798  
City QUARTZSINE, County LA PAZ, State AZ Zip 85346 being duly sworn, depose and say that I am a citizen of the United States, more than eighteen years of age, that all of the facts set forth in this affidavit/notice, subject to the provisions and penalties of 18 U.S.C. 1001 pertaining to the filing of false, fictitious, or fraudulent statements with the United States, are true and correct according to the best of my knowledge, information and belief.

4. Owner's name and address (if not shown in items 1-3 above). QUARTZSINE METAL DETECTING CLUB - P.O. BOX 3102 - QUARTZSINE, AZ. 85359

5. That I am personally acquainted with the mining claim(s). The work and improvements were made by and at the expense of the owner(s) of said claim(s). Said contiguous group of claims, listed on the reverse side of this document, are situated in the \_\_\_\_\_ Mining District, \_\_\_\_\_ County, Arizona.

6. That between the dates starting at 12 o'clock noon on September 1, 20\_\_\_\_ and ending at 12 o'clock noon on September 1, 20\_\_\_\_ at least \$\_\_\_\_\_ dollars worth of work and improvements were done and performed upon said claim(s) or upon one or more of a contiguous group of claims for the benefit of all, wholly or partly outside of a contiguous group of claims for the benefit of all, not including the location work.

7. That the following persons were employed to perform the work and improvements described herein: \_\_\_\_\_  
CLUB MEMBERS

8. That the work and improvements performed were: DRUWASHING & RECLAMATION METAL DETECTING

9. Dated: 3-17-11 Signature: [Signature]

SUBSCRIBED AND SWORN TO before me, a Notary Public, this 17<sup>th</sup> day of MARCH, 2011

By: Linda Taylor

Notary Public Kathleen E. Stevens

MY COMMISSION EXPIRES 10/21/2011



PRIVACY ACT STATEMENT - This information is being collected pursuant to 30 U.S.C. 28, 43 CFR 3363.2, and ARS 27-202, in compliance with the laws of the USDI, Bureau of Land Management, and the State of Arizona. The purpose of this collection is to facilitate processing of claims or applications. This form is covered by Privacy Act Notice #INTERIOR/BLM-22 and is subject to the routine uses stated in that notice. Privacy Act Notice #INTERIOR/BLM-22 is available at the BLM Arizona State Office. This form may be locally reproduced.

FORM APPROVED OMB NO. 1004-0114  
Expires: December 31, 2006

AZ-3350-1  
(June 2004)

Taylor  
Box 3102  
Q. Scott, AZ


RECEIVED 803  
BLM AZ STATE OFFICE

2011 MAR 30 P 2:52

PHOENIX, ARIZONA

PHOENIX AZ 850

20 MAR 2011 PM 11 L



B.L.M.  
1 NORTH CENTRAL  
PHOENIX, AZ 85004





UNITED STATES  
DEPARTMENT OF THE INTERIOR  
BUREAU OF LAND MANAGEMENT

MAINTENANCE FEE WAIVER CERTIFICATION

SEE INSTRUCTIONS ON REVERSE

Amc 362068  
385381  
375904  
377514

(24)

FORM APPROVED  
OMB NO. 1004-0114  
Expires: December 31, 2002

Amc 362383

- This small miner waiver is filed for the assessment year beginning at noon on September 1, 2010 and ending at noon on September 1, 2011.
- The undersigned and all related parties owned ten or fewer mining claims, mill, or tunnel sites located and maintained on Federal lands in the United States of America on September 1, 2010.
- The undersigned have performed the assessment work required by law for each mining claim listed prior to filing this waiver and understand that by filing this form; an affidavit of assessment work must be recorded by the December 30th following the filing of this waiver.
- The undersigned understand that if the assessment work obligation has not yet come due under 30 U.S.C. 28 (for those claims in their first assessment year only); a notice of intent to hold reciting this condition must be recorded by the December 30th following the filing of this waiver.
- The undersigned understand that mill and tunnel sites may also be listed upon this waiver and be waived from payment of the maintenance fee; and that a notice of intent to hold for these sites is required to be recorded by the December 30th immediately following the filing of this waiver.
- The undersigned understand and acknowledge that pursuant to 43 U.S.C. 1212 and 18 U.S.C. 1001; the filing or recording of a false, fictitious, or fraudulent document with the Bureau of Land Management may result in a fine of up to \$250,000, a prison term not to exceed five years, or both.
- The mining claims, mill or tunnel sites for which this waiver from payment of the maintenance fees is requested are:

CLAIM OR SITE NAME	BLM RECORDATION SERIAL NUMBER
1. MIDDLE CAMP #1	362383
2. MIDDLE CAMP #2	362384
3. COCOA BABY #4	362068
4. GOLF #3	385383
5. CRYSTAL MINING ASSOC.	375904
6. JUMPING JACK #1	377514
7.	
8.	
9.	
10.	

The owner(s) (claimants) of the above mining claims and sites are:

QUARTZSIDE MINE DETECTING CLUB  
(Owner's Name - Please Print)  
P.O. Box 3102  
(Street or P.O. Box)  
QUARTZSIDE AZ 85359  
(City) (State) (Zip Code)

*[Signature]*  
(Owner's Signature)  
SECRETARY

\_\_\_\_\_  
(Owner's Name - Please Print)  
\_\_\_\_\_  
(Street or P.O. Box)  
\_\_\_\_\_  
(City) (State) (Zip Code)

\_\_\_\_\_  
(Owner's Signature)  
\_\_\_\_\_  
(Street or P.O. Box)  
\_\_\_\_\_  
(City) (State) (Zip Code)

\_\_\_\_\_  
(Owner's Name - Please Print)  
\_\_\_\_\_  
(Street or P.O. Box)  
\_\_\_\_\_  
(City) (State) (Zip Code)

\_\_\_\_\_  
(Owner's Signature)  
\_\_\_\_\_  
(Street or P.O. Box)  
\_\_\_\_\_  
(City) (State) (Zip Code)

(Continued on reverse)

RECEIVED  
BLM AZ STATE OFFICE  
2010 MAR - 8 A 9:03  
PHOENIX, ARIZONA  
ENTERED INTO COMPUTER  
APR 19 2010 PB

(Street or P.O. Box)

(City)

(State)

(Zip Code)

(Owner's Name - Please Print)

(Owner's Signature)

(Street or P.O. Box)

(City)

(State)

(Zip Code)

**INSTRUCTIONS**

1. This certification is made under the provisions of § 1744 of Title 43 and § 28-28k of Title 30 of the United States Code; and the regulations thereunder (43 CFR Part 3830).
2. The claimant(s) must fill in the dates in paragraph 1 for the beginning and ending of the assessment year for which this waiver is sought.
3. The claimant(s) must fill in the date in paragraph 2 for the beginning of the assessment year for which this waiver is sought.
4. All claim and site names and Bureau of Land Management (BLM) serial numbers must be listed for the mining claims, mill sites, and tunnel sites for which the waiver is sought.
5. All owners of the mining claims, mill sites, and tunnel sites and their addresses must be given.
6. This waiver form must be signed by all the claimants or their designated agent, in original form. If an agent is designated, a notarized designation of agent, signed by all of the claimants with proper address given, must be submitted with this waiver.

7. This form must be filed no later than September 1st for the upcoming assessment year in the BLM State Office where the mining claims or sites are recorded, or the waiver cannot be granted by the BLM. (Example: to obtain a waiver for the assessment year 2000, which begins at noon on September 1, 1999, you must qualify for and file for a waiver no later than September 1, 1999 in the proper BLM State Office).
8. For all mining claims which require assessment work, you must record an affidavit of labor on or before the December 30th immediately following the filing of this waiver. For all other mining claims or sites waived, you must record a notice of intent to hold on or before the December 30th immediately following the filing of this waiver.
9. Mill and tunnel sites may also be listed upon this waiver and be waived from payment of the maintenance fee. A notice of intent to hold for these sites is required to be filed by the December 30th following the filing of this waiver.

**NOTICE/BURDEN HOURS STATEMENT**

The Privacy Act of 1974, as amended, and the regulation in 43 CFR 2.48(d) provide that you be furnished the following information in connection with the information required by this certification of waiver from rental fees.

**AUTHORITY:** 30 U.S.C. 28-28k; 43 U.S.C. 1201, 1457, 1740, and 1744; and 43 CFR 3830.

**PRINCIPLE PURPOSE:** This information is to be used to verify that the owner(s) (claimants) of a mining claim has complied with 30 U.S.C. 28f and is entitled to perform assessment work in lieu of paying the maintenance fee for the mining claims listed on this form.

**ROUTINE USE:** (1) Adjudication of the claimant(s) certification of waiver from paying the maintenance fee otherwise required by 30 U.S.C. 28f. (2) Disclosure may be made to appropriate Federal agencies when location is made within the agency's geographic area of responsibility. (3) Information from the record and/or the record will be transferred to the appropriate Federal, State, or local agency, or a member of the public in response to a specific request for pertinent information. (4) Information may also be provided to the Department of Justice or in a proceeding before a court or adjudicative body; or to Federal, State, local or foreign agencies when needed for enforcement of civil or criminal codes or applicable regulations concerning title rights upon the public land.

**EFFECT OF NOT PROVIDING INFORMATION:** Disclosure of this information is required by 30 U.S.C. 28f and 43 CFR Part 3830 for those qualified claimants wishing to take the small miner waiver allowed. Failure to supply the information required in this form to support the claimants certification of waiver from payment of the otherwise required maintenance fees will result in the waiver being disallowed and the mining claims subject to forfeiture by BLM under 30 U.S.C. 28i.

The Paperwork Reduction Act of 1995 requires us to inform you that:

This information is being collected to allow the BLM to determine if you qualify for a waiver from the payment of \$100 per mining claim or site maintenance fee established in 30 U.S.C. 28f and the implementing regulations at 43 CFR 3830. A response to this request is required in accordance with the statute to obtain your benefit.

BLM would like you to know that you do not have to respond to this, or any other, Federal agency-sponsored information collection unless it displays a currently valid OMB control number.

Public reporting burden for this form is estimated to average 8 minutes (0.133 hours) per response, including time to review instructions, gathering and maintaining data, and completing and reviewing the form. Direct comments regarding this burden estimate, or any other aspect of this form, to the U.S. Department of the Interior, Bureau of Land Management, (1004-0114) Bureau Clearance Officer (WO-630), Mail Stop 401 LS, 1849 C St., N.W., Washington, D.C. 20240.

**FOR OFFICIAL USE ONLY**



RECEIVED  
BLM AZ STATE OFFICE

2010 MAR -8 A 9:03

Return Document to:

PHOENIX, ARIZONA

A3850-1(NOV.2001)

QUARTZSITE METAL DETECTING CLUB  
P.O. BOX 3102  
QUARTZSITE, AZ. 85359  
Telephone: \_\_\_\_\_

No. of Claims: <u>1</u>	x \$5 = <u>60.00</u>
Receipt No.: <u>2098708</u>	Check No.: <u>12910</u>
Init: <u>shf</u> FOR BLM USE ONLY	

**AFFIDAVIT OF PERFORMANCE OF ANNUAL WORK.** Also fill in Items 1 through 9 and the reverse side of this document.

**NOTICE OF INTENTION TO HOLD.** I intend to hold the claims(s)/site(s) listed on the reverse side of this document for the calendar year 20\_\_\_\_. Also fill in Items 1 through 4 and Item 9.

Notices of Intention to Hold are for mill sites and tunnel sites or for mining claims when assessment work has not been done, regardless of whether the annual assessment has been suspended, deferred, or not yet accrued. The filing of a Notice of Intention to Hold shall not relieve the owner of complying with federal and state laws pertaining to the performance of annual assessment work. Notices of Intention to Hold for mill sites or tunnel sites need not be county recorded. For mining claims the form filed with the Bureau of Land Management (BLM) must be identical to the one that was or will be filed with the county.

Evidence of Annual Assessment Work or a Notice of Intention to Hold must be filed each calendar year following the calendar year in which the claim/site was located. All claims listed on a single affidavit must be contiguous.

1. State of Arizona, County of LA PAZ ss:  
2. I, (Name) QUARTZSITE METAL DETECTING CLUB  
3. Reside at (Address) P.O. Box 3102  
City QUARTZSITE, County LA PAZ, State AZ Zip 85359

being duly sworn, deposes and says that he/she is a citizen of the United States, more than eighteen years of age, that all of the facts set forth in this affidavit/notice, subject to the provisions and penalties of 18 U.S.C. 1001 pertaining to the filing of false, fictitious, or fraudulent statements with the United States, are true and correct according to the best of my knowledge, information and belief.

4. Owner's name and address (if not shown in Items 1-3 above). Check here if this is a change of address.

5. That I am personally acquainted with the mining claim(s). The work and improvements were made by and at the expense of the owner(s) of said claim(s). Said contiguous group of claims, listed on the reverse side of this document, are situated in the PLANOSA Mining District, LA PAZ County, Arizona.

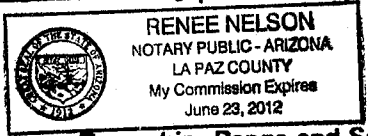
6. That between the dates starting at 12 o'clock noon on September 1, 20 09 and ending at 12 o'clock noon on September 1, 20 10 at least \$ 2000.00 Dollars worth of work and improvements were done and performed upon said claim(s) or upon one or more of a contiguous group of claims for the benefit of all, or wholly or partly outside of a contiguous group of claims for the benefit of all, not including the location work.

7. That the following persons were employed to perform the work and improvements described herein: CLUB MEMBERS



8. That the work and improvements performed were: METAL DETECTING, CLAIM MARKER, DRUWASHING & RECLAIMATION WORK.

9. Dated: 3-3-10 Signature: Linda Taylor  
 SUBSCRIBED AND SWORN TO before me, a Notary Public, this 3 day of March, 2010  
 by Renee Nelson & Linda Taylor  
 Notary Public Renee Nelson  
 MY COMMISSION EXPIRES 6-23-12



If the claims/sites have consecutive BLM numbers and are in the same Township, Range and Section(s), they may be listed as follows:

Claim/Site Name	Serial Number	Dkt/Pg or Record # of Orig Location Notice	TWN SHP	RNG	SEC(S)
MIDDLE CAMP #1	362383	2004-03894	4N	20W	21
MIDDLE CAMP #2	362384	2004-03895	4N	20W	21
COCOA BABY #4	362068	2004-02176	4N	20W	26
CRYSTAL MINING ASSOC	375904	2008-00631	3N	20W	14
GOLF #3	385383	2007-04660	4N	20W	28
JUMPING JACK #1	377514	2006-7493	4N	20W	34

BLM requires a \$5 nonrefundable service charge for each mining claim, mill site or tunnel site payable on or before December 31st (not the 31st). Mail to:

Bureau of Land Management  
 222 North Central Avenue  
 Phoenix, Arizona 85004-2203  
 602-417-9200  
 www.az.blm.gov

This form is for the purpose of complying with the laws of the United States Department of the Interior, Bureau of Land Management and the State of Arizona pertaining to assessment work and/or notice of intention to hold. 30 U.S.C. 28, 43 CFR 3833.2, ARS 27-208.

**ENTERED INTO COMPUTER**  
 APR 19 2010 *RB*

**United States Department of the Interior**  
**Bureau of Land Management**  
 BUSINESS & SUPPORT SVCS DIV  
 ONE N CENTRAL AVE SUITE 800  
 PHOENIX, AZ 85004 -4427  
 Phone: (602) 417-9200

Receipt

No: 2098908

Transaction #: 2166403		<b>ENTERED INTO COMPUTER</b>
Date of Transaction: 03/09/2010		
CUSTOMER:	QUARTZSITE METAL DETECTING CLUB APR 19 2010 <i>RS</i> PO BOX 3102 QUARTZSITE, AZ 85359-3102 US	

LINE #	QTY	DESCRIPTION	REMARKS	UNIT PRICE	TOTAL
1	1.00	LOCATABLE MINERALS / MINING CLAIMS-NOT NEW-UNADJUD, ONE AUTH NO. ONLY / MINING CLAIM MONEY RECEIVED CASES: AMC362383/\$60.00	POL/WAIVER	- n/a -	60.00
<b>TOTAL:</b>					<b>\$60.00</b>

PAYMENT INFORMATION						
1	AMOUNT:	60.00	POSTMARKED:	N/A		
	TYPE:	CHECK	RECEIVED:	03/08/2010		
	CHECK NO:	1296				
	NAME:	QUARTZSITE METAL DETECTING CLUB PO BOX 3102 QUARTZSITE AZ 85359-3102 US				

REMARKS

This receipt was generated by the automated BLM Collections and Billing System and is a paper representation of a portion of the official electronic record contained therein.

**DEPARTMENT OF THE INTERIOR  
BUREAU OF LAND MANAGEMENT  
MINING CLAIMS**

**(LIVE) Serial Register Page**

Run Date/Time: 04/19/2010 02:13 PM

Page 1 of

01 10-21-1976;090STAT0090;43USC1744  
Case Type 384201: PLACER CLAIM  
Claim Name: MIDDLE CAMP MINE  
Commodity :  
Case Disposition: ACTIVE

**Serial Number  
AMC362383  
Lead File Number  
AMC362383**

<b>Name &amp; Address</b>	<i>Note Address; Should Address be Updated?</i>	<b>Int Rel</b>	<b>% Interest</b>
QUARTZSITE METAL DETECTING PO BOX 1129	QUARTZSITE, AZ 85346-1129	CLAIMANT	0.000000

<b>Mer Twp Rng Sec</b>	<b>Quadrant</b>	<b>District/Resource</b>	<b>County</b>
14 0040N 0200W 021	SE	YUMA FIELD OFFICE	LA PAZ

Act Date	Code	Action	Action Remarks	Receipt Number
06/09/2004	403	LOCATION DATE		
08/20/2004	395	RECORDATION NOTICE RECD	\$25.00;1	937557
03/09/2009	483	SMALL MINER CERT FILED	2010	
03/06/2009	480	EVID OF ASSMT FILED	2009	1883643
03/12/2008	483	SMALL MINER CERT FILED	2009	
03/12/2008	480	EVID OF ASSMT FILED	2008	1671006
08/10/2007	483	SMALL MINER CERT FILED	2008	
08/10/2007	480	EVID OF ASSMT FILED	2007	1541420
04/17/2006	483	SMALL MINER CERT FILED	2007	
04/17/2006	480	EVID OF ASSMT FILED	2006	1267490
03/14/2005	483	SMALL MINER CERT FILED	2006	
03/14/2005	480	EVID OF ASSMT FILED	2005	1043101
08/20/2004	483	SMALL MINER CERT FILED	2005	
12/20/2004	481	NOTICE OF INTENT TO HOLD	2004	1002414
08/20/2004	484	LOCATION YEAR / MAINTENANCE	2004	937557
03/08/2010	392	MONIES RECEIVED	\$60.00;1	2098908
11/20/2007	396	TRF OF INTEREST FILED	FARMER DWAYNE	1605410
11/20/2007	396	TRF OF INTEREST FILED	TAYLOR LINDA	1605410
11/20/2007	396	TRF OF INTEREST FILED	SCHNEIDER GEORGE	1605410
04/17/2006	396	TRF OF INTEREST FILED	LEE VERNON	1310611
04/17/2006	396	TRF OF INTEREST FILED	POE CARTHEL	1310611
11/22/2004	669	LAND STATUS CHECKED		
08/20/2004	501	ACCT ADV IN LEAD FILE	AMC362383;	
08/02/2004	404	COUNTY RECORDATION	200403895	

Line Nr Remarks

NO WARRANTY IS MADE BY BLM  
FOR USE OF THE DATA FOR  
PURPOSES NOT INTENDED BY BLM



**DEPARTMENT OF THE INTERIOR  
BUREAU OF LAND MANAGEMENT  
MINING CLAIMS**

**(LIVE) Serial Register Page**

Run Date/Time: 04/19/2010 02:15 PM

Page 1 of

01 10-21-1976;090STAT0090;43USC1744

Case Type 384201: PLACER CLAIM

Claim Name: COCOA BABY #4

Commodity :

Case Disposition: ACTIVE

Serial Number

AMC362068

Lead File Number

AMC362068

<b>Name &amp; Address</b>	<b>Int Rel</b>	<b>% Interest</b>
QUARTZSITE METAL DETECTING PO BOX 1129 <span style="color: red; font-style: italic;">Note Address; Should Address be Updated?</span>	CLAIMANT	0.000000

<b>Mer Twp</b>	<b>Rng</b>	<b>Sec</b>	<b>Quadrant</b>	<b>District/Resource</b>	<b>County</b>
14	0040N	0200W	026	NW SW	YUMA FIELD OFFICE
				QUARTZSITE, AZ 85346-1129	LA PAZ

Act Date	Code	Action	Action Remarks	Receipt Number
04/19/2004	403	LOCATION DATE		
07/16/2004	395	RECORDATION NOTICE RECD	\$25.00;1	911632
03/09/2009	483	SMALL MINER CERT FILED	2010	
03/06/2009	480	EVID OF ASSMT FILED	2009	1883643
03/12/2008	483	SMALL MINER CERT FILED	2009	
03/12/2008	480	EVID OF ASSMT FILED	2008	1671006
08/10/2007	483	SMALL MINER CERT FILED	2008	
08/10/2007	480	EVID OF ASSMT FILED	2007	1541420
04/17/2006	483	SMALL MINER CERT FILED	2007	
04/17/2006	480	EVID OF ASSMT FILED	2006	1267490
03/14/2005	483	SMALL MINER CERT FILED	2006	
03/14/2005	480	EVID OF ASSMT FILED	2005	1043101
08/20/2004	483	SMALL MINER CERT FILED	2005	
12/16/2004	481	NOTICE OF INTENT TO HOLD	2004	1002414
07/16/2004	484	LOCATION YEAR / MAINTENANCE	2004	911632
11/15/2007	396	TRF OF INTEREST FILED	FARMER DWAYNE	1605410
11/15/2007	396	TRF OF INTEREST FILED	TAYLOR LINDA	1605410
11/15/2007	396	TRF OF INTEREST FILED	SCHNEIDER GEORGE	1605410
04/17/2006	396	TRF OF INTEREST FILED	NOT PROCESSED	1267490
04/17/2006	396	TRF OF INTEREST FILED	NOT PROCESSED1	1267490
11/16/2004	669	LAND STATUS CHECKED		
07/16/2004	501	ACCT ADV IN LEAD FILE	AMC362068;	
04/19/2004	404	COUNTY RECORDATION	200402176	

Line Nr Remarks

NO WARRANTY IS MADE BY BLM  
FOR USE OF THE DATA FOR  
PURPOSES NOT INTENDED BY BLM

UNITED STATES  
DEPARTMENT OF THE INTERIOR  
BUREAU OF LAND MANAGEMENT

MAINTENANCE FEE WAIVER CERTIFICATION

SEE INSTRUCTIONS ON REVERSE

AMC 385381  
362383  
362068  
375904  
377514

FORM APPROVED  
OMB NO. 1004-0114  
Expires: December 31, 2002

1. This small miner waiver is filed for the assessment year beginning at noon on September 1, 2009 and ending at noon on September 1, 2010.
2. The undersigned and all related parties owned ten or fewer mining claims, mill, or tunnel sites located and maintained on Federal lands in the United States of America on September 1, 2009.
3. The undersigned have performed the assessment work required by law for each mining claim listed prior to filing this waiver and understand that by filing this form; an affidavit of assessment work must be recorded by the December 30th following the filing of this waiver.
4. The undersigned understand that if the assessment work obligation has not yet come due under 30 U.S.C. 28 (for those claims in their first assessment year only); a notice of intent to hold reciting this condition must be recorded by the December 30th following the filing of this waiver.
5. The undersigned understand that mill and tunnel sites may also be listed upon this waiver and be waived from payment of the maintenance fee; and that a notice of intent to hold for these sites is required to be recorded by the December 30th immediately following the filing of this waiver.
6. The undersigned understand and acknowledge that pursuant to 43 U.S.C. 1212 and 18 U.S.C. 1001; the filing or recording of a false, fictitious, or fraudulent document with the Bureau of Land Management may result in a fine of up to \$250,000, a prison term not to exceed five years, or both.
7. The mining claims, mill or tunnel sites for which this waiver from payment of the maintenance fees is requested are:

CLAIM OR SITE NAME	BLM RECORDATION SERIAL NUMBER
1. MIDDLE CAMP	362383 L
2. MIDDLE CAMP 2	362384
3. COCA BABY #4	362068 L
4. CRYSTAL MINING ASSO.	375904 L
5. GOLF #3	385383
6. JUMPING JACK #1	377514 L
7.	
8.	
9.	
10.	

The owner(s) (claimants) of the above mining claims and sites are:

GEORGE SCHNEIDER - PRESIDENT *George E. Schneider*  
(Owner's Name - Please Print) (Owner's Signature)  
 P.O. Box 2783  
(Street or P.O. Box)

QUARTZSITE AZ 85346  
(City) (State) (Zip Code)

LINDA TAYLOR - SECRETARY *Linda Taylor*  
(Owner's Name - Please Print) (Owner's Signature)  
 P.O. Box 2798  
(Street or P.O. Box)

QUARTZSITE AZ 85346  
(City) (State) (Zip Code)

(Owner's Name - Please Print) (Owner's Signature)  
(Street or P.O. Box)  
(City) (State) (Zip Code)

PHOENIX, ARIZONA  
 2009 APR - 10 2:35 PM  
 BLM RECEIVED  
 OFFICE

(Continued on reverse)

ENTERED INTO COMPUTER  
4/27/09 D99

# QUARTZSITE METAL DETECTING CLUB

P. O. Box 312, Quartzsite, Az. 85359

Bureau of Land Management  
One North Central Ave. Suite 800  
Phoenix, Az. 85004-4427  
Ref. 3800 (AZ-933) TS

Mr. Tony Smith;

This letter is in regards to our conversation on Thursday March 6. I am informing you that the quit claim deeds were to transfer the claims listed below to the Quartzsite Metal Detecting Club.

1. Golf #3 AMC385383
2. Cocoa Baby #4 AMC362068
3. Middle Camp AMC362383
4. Middle Camp #2 AMC362384

RECEIVED  
B.L.M. AZ STATE OFFICE  
2008 MAR 12 A 7:24  
PHOENIX, ARIZONA

I am enclosing a check in the amount of \$10.00 to cover the shortage in the filing fees.

Please correct the address on the Quartzsite Metal Detecting Club. Your forms show P.O. Box 1129 and it should be:

P. O. Box 3102

Thank you in advance for your cooperation. If there are any more problems, please contact me at 406-293-0555.

Sincerely,

*Linda Taylor*  
Linda Taylor  
Secretary

ENTERED INTO COMPUTER

4/1/08

*TS*

#1726140



AMC 362383

362068

385381

375904

FORM APPROVED  
OMB NO. 1004-0114  
Expires: December 31, 2002

AMC

UNITED STATES  
DEPARTMENT OF THE INTERIOR  
BUREAU OF LAND MANAGEMENT

MAINTENANCE FEE WAIVER CERTIFICATION

SEE INSTRUCTIONS ON REVERSE

1. This small miner waiver is filed for the assessment year beginning at noon on September 1, 2008 and ending at noon on September 1, 2009.
2. The undersigned and all related parties owned ten or fewer mining claims, mill, or tunnel sites located and maintained on Federal lands in the United States of America on September 1, 2008.
3. The undersigned have performed the assessment work required by law for each mining claim listed prior to filing this waiver and understand that by filing this form; an affidavit of assessment work must be recorded by the December 30th following the filing of this waiver.
4. The undersigned understand that if the assessment work obligation has not yet come due under 30 U.S.C. 28 (for those claims in their first assessment year only); a notice of intent to hold reciting this condition must be recorded by the December 30th following the filing of this waiver.
5. The undersigned understand that mill and tunnel sites may also be listed upon this waiver and be waived from payment of the maintenance fee; and that a notice of intent to hold for these sites is required to be recorded by the December 30th immediately following the filing of this waiver.
6. The undersigned understand and acknowledge that pursuant to 43 U.S.C. 1212 and 18 U.S.C. 1001; the filing or recording of a false, fictitious, or fraudulent document with the Bureau of Land Management may result in a fine of up to \$250,000, a prison term not to exceed five years, or both.
7. The mining claims, mill or tunnel sites for which this waiver from payment of the maintenance fees is requested are:

CLAIM OR SITE NAME	BLM RECORDATION SERIAL NUMBER
1. MIDDLE CAMP#1	362383
2. MIDDLE CAMP#2	362384
3. COCOA BABY#4	362068
4. GOLF#3	385383
5. CRUSTAL MINING ASSOC.	375904
6.	
7.	
8.	
9.	
10.	

The owner(s) (claimants) of the above mining claims and sites are:

QUARTZSITE METAL DETECTING CLUB  
(Owner's Name - Please Print)

*[Signature]*  
(Owner's Signature)  
SECRETARY

P.O. Box 3102  
(Street or P.O. Box)

QUARTZSITE AZ 85346  
(City) (State) (Zip Code)

(Owner's Name - Please Print)

(Owner's Signature)

(Street or P.O. Box)

(City) (State) (Zip Code)

(Owner's Name - Please Print)

(Owner's Signature)

(Street or P.O. Box)

(City) (State) (Zip Code)

(Continued on reverse)

RECEIVED  
B.L.M. AZ STATE OFFICE  
2008 MAR 12 A 7:23  
PHOENIX, ARIZONA

ENTERED INTO COMPUTER

MAY 08 2008 PB



(Owner's Name - Please Print)

(Owner's Signature)

(Street or P.O. Box)

(City) (State) (Zip Code)

(Owner's Name - Please Print)

(Owner's Signature)

(Street or P.O. Box)

(City) (State) (Zip Code)

(Owner's Name - Please Print)

(Owner's Signature)

(Street or P.O. Box)

(City) (State) (Zip Code)

(Owner's Name - Please Print)

(Owner's Signature)

(Street or P.O. Box)

(City) (State) (Zip Code)

INSTRUCTIONS

1. This certification is made under the provisions of § 1744 of Title 43 and § 28-28k of Title 30 of the United States Code; and the regulations thereunder (43 CFR Part 3830).
2. The claimant(s) must fill in the dates in paragraph 1 for the beginning and ending of the assessment year for which this waiver is sought.
3. The claimant(s) must fill in the date in paragraph 2 for the beginning of the assessment year for which this waiver is sought.
4. All claim and site names and Bureau of Land Management (BLM) serial numbers must be listed for the mining claims, mill sites, and tunnel sites for which the waiver is sought.
5. All owners of the mining claims, mill sites, and tunnel sites and their addresses must be given.
6. This waiver form must be signed by all the claimants or their designated agent, in original form. If an agent is designated, a notarized designation of agent, signed by all of the claimants with proper address given, must be submitted with this waiver.

7. This form must be filed no later than September 1st for the upcoming assessment year in the BLM State Office where the mining claims or sites are recorded, or the waiver cannot be granted by the BLM. (Example: to obtain a waiver for the assessment year 2000, which begins at noon on September 1, 1999, you must qualify for and file for a waiver no later than September 1, 1999 in the proper BLM State Office).
8. For all mining claims which require assessment work, you must record an affidavit of labor on or before the December 30th immediately following the filing of this waiver. For all other mining claims or sites waived, you must record a notice of intent to hold on or before the December 30th immediately following the filing of this waiver.
9. Mill and tunnel sites may also be listed upon this waiver and be waived from payment of the maintenance fee. A notice of intent to hold for these sites is required to be filed by the December 30th following the filing of this waiver.

NOTICE/BURDEN HOURS STATEMENT

The Privacy Act of 1974, as amended, and the regulation in 43 CFR 2.48(d) provide that you be furnished the following information in connection with the information required by this certification of waiver from rental fees.

**AUTHORITY:** 30 U.S.C. 28-28k; 43 U.S.C. 1201, 1457, 1740, and 1744; and 43 CFR 3830.

**PRINCIPLE PURPOSE:** This information is to be used to verify that the owner(s) (claimants) of a mining claim has complied with 30 U.S.C. 28f and is entitled to perform assessment work in lieu of paying the maintenance fee for the mining claims listed on this form.

**ROUTINE USE:** (1) Adjudication of the claimant(s) certification of waiver from paying the maintenance fee otherwise required by 30 U.S.C. 28f. (2) Disclosure may be made to appropriate Federal agencies when location is made within the agency's geographic area of responsibility. (3) Information from the record and/or the record will be transferred to the appropriate Federal, State, or local agency, or a member of the public in response to a specific request for pertinent information. (4) Information may also be provided to the Department of Justice or in a proceeding before a court or adjudicative body; or to Federal, State, local or foreign agencies when needed for enforcement of civil or criminal codes or applicable regulations concerning title rights upon the public land.

**EFFECT OF NOT PROVIDING INFORMATION:** Disclosure of this information is required by 30 U.S.C. 28f and 43 CFR Part 3830 for those qualified claimants wishing to take the small miner waiver allowed. Failure to supply the information required in this form to support the claimants certification of waiver from payment of the otherwise required maintenance fees will result in the waiver being disallowed and the mining claims subject to forfeiture by BLM under 30 U.S.C. 28i.

The Paperwork Reduction Act of 1995 requires us to inform you that:

This information is being collected to allow the BLM to determine if you qualify for a waiver from the payment of \$100 per mining claim or site maintenance fee established in 30 U.S.C. 28f and the implementing regulations at 43 CFR 3830. A response to this request is required in accordance with the statute to obtain your benefit.

BLM would like you to know that you do not have to respond to this, or any other, Federal agency-sponsored information collection unless it displays a currently valid OMB control number.

Public reporting burden for this form is estimated to average 8 minutes (0.133 hours) per response, including time to review instructions, gathering and maintaining data, and completing and reviewing the form. Direct comments regarding this burden estimate, or any other aspect of this form, to the U.S. Department of the Interior, Bureau of Land Management, (1004-0114) Bureau Clearance Officer (WO-630), Mail Stop 401 LS, 1849 C St., N.W., Washington, D.C. 20240.

FOR OFFICIAL USE ONLY

PHD/NIX, ARIZONA

2008 APR 12 A 7:23

RECEIVED  
BLM  
AZ STATE OFFICE



AMC 362063  
 A 385381  
 AMC 362383  
 AMC 362068  
 AMC 375904  
 AMC 377514  
 AMC 362383

Return Document to:  
LINDA TAYLOR  
P.O. Box 2798  
QUARTZSITE, AZ 85346  
 Telephone: 928-427-7150

A3850-1 (NOV. 2001)

No. of Claims: <u>6</u>	x \$ <u>10</u> = <u>60.00</u>
Receipt No.:	Check No.: <u>1215</u>
Init: <u>SC</u>	

FOR BLM USE ONLY

**AFFIDAVIT OF PERFORMANCE OF ANNUAL WORK.** Also fill in Items 1 through 9 and the reverse side of this document.

**NOTICE OF INTENTION TO HOLD.** I intend to hold the claim(s)/site(s) listed on the reverse side of this document for the calendar year 20\_\_\_\_. Also fill in Items 1 through 4 and Item 9.

Notices of Intention to Hold are for mill sites and tunnel sites or for mining claims when assessment work has not been done, regardless of whether the annual assessment has been suspended, deferred, or not yet accrued. The filing of a Notice of Intention to Hold shall not relieve the owner of complying with federal and state laws pertaining to the performance of annual assessment work. Notices of Intention to Hold for mill sites or tunnel sites need not be county recorded. For mining claims, the form filed with the Bureau of Land Management (BLM) must be identical to the one that was or will be filed with the county.

Evidence of Annual Assessment Work or a Notice of Intention to Hold must be filed each calendar year following the calendar year in which the claim/site was located. All claims listed on a single affidavit must be contiguous.

RECEIVED  
 BLM  
 QUARTZSITE OFFICE  
 JAN 6 8:41  
 P.O. BOX 2798  
 QUARTZSITE, ARIZONA

1. State of Arizona, County of LA PAZ ss:  
 2. I, (Name) QUARTZSITE METAL DETECTING CLUB  
 3. Reside at (Address) P.O. Box 302  
 City QUARTZSITE, County LA PAZ, State AZ Zip 85346

being duly sworn, deposes and says that he/she is a citizen of the United States, more than eighteen years of age, that all of the facts set forth in this affidavit/notice, subject to the provisions and penalties of 18 U.S.C. 1001 pertaining to the filing of false, fictitious, or fraudulent statements with the United States, are true and correct according to the best of my knowledge, information and belief.

4. Owner's name and address (If not shown in Items 1-3 above). Check here if this is a change of address.

5. That I am personally acquainted with the mining claim(s). The work and improvements were made by and at the expense of the owner(s) of said claim(s). Said contiguous group of claims, listed on the reverse side of this document, are situated in the PLAMOSA Mining District, LA PAZ County, Arizona.

6. That between the dates starting at 12 o'clock noon on September 1, 2008 and ending at 12 o'clock noon on September 1, 2009 at least \$ 500.00 Dollars worth of work and improvements were done and performed upon said claim(s) or upon one or more of a contiguous group of claims for the benefit of all, or wholly or partly outside of a contiguous group of claims for the benefit of all, not including the location work.

7. That the following persons were employed to perform the work and improvements described herein: QUARTZSITE METAL DETECTING CLUB MEMBERS

ENTERED INTO COMPUTER  
 5/12/09 009



8. That the work and improvements performed were: RECLAMATION WORK - DRYWASHING, METAL DETECTING + CORNER MARKING.

9. Dated: 3-4-09 Signature: [Signature]

SUBSCRIBED AND SWORN TO before me, a Notary Public, this 4<sup>th</sup> day of MARCH, 2009  
by LINDA TAYLOR  
Notary Public [Signature]  
MY COMMISSION EXPIRES 02/15/2010



DIANE C. KACHMAR  
Notary Public - Arizona  
La Paz County  
Expires 02/15/10


If the claims/sites have consecutive BLM numbers and are in the same Township, Range and Section(s), they may be listed as follows:

Sample 1 - 10	A MC 19640 - 49	Dkt/Pg 1025/1-10 Recording #9106173-82	4N 20W 36
Claim/Site Name	Serial Number	Dkt/Pg or Record # of Orig Location Notice	TWN SHP RNG SEC(S)
<u>MIDDLE CAMP</u>	<u>362383 L</u>	<u>2004-03894</u>	<u>4N 20W 21</u>
<u>MIDDLE CAMP #2</u>	<u>362384</u>	<u>2004-03895</u>	<u>4N 20W 21</u>
<u>COCOA BABY #4</u>	<u>362068 L</u>	<u>2004-02176</u>	<u>4N 20W 26</u>
<u>CRYSTAL MINING ASSOC.</u>	<u>375904 L</u>	<u>2008-010631</u>	<u>3N 20W 14</u>
<u>GOLF #3</u>	<u>385383</u>	<u>2007-04660</u>	<u>4N 20W 28</u>
<u>JUMPING JACK #1</u>	<u>377514 L</u>	<u>2006-7493</u>	<u>4N 20W 34</u>

BLM requires a \$5 nonrefundable service charge for each mining claim, mill site or tunnel site payable on or before December 30<sup>th</sup> (not the 31<sup>st</sup>). Mail to:

Bureau of Land Management  
222 North Central Avenue  
Phoenix, Arizona 85004-2203  
602-417-9200  
www.az.blm.gov

This form is for the purpose of complying with the laws of the United States Department of the Interior, Bureau of Land Management and the State of Arizona pertaining to assessment work and/or notice of intention to hold. 30 U.S.C. 28, 43 CFR 3833.2, ARS 27-208.



**United States Department of the Interior**

**Bureau of Land Management**  
 BUSINESS & SUPPORT SVCS DIV  
 ONE N CENTRAL AVE SUITE 800  
 PHOENIX, AZ 85004 -4427  
 Phone: (602) 417-9200

Receipt

No: 1883643

<b>Transaction #:</b> 1945266	
<b>Date of Transaction:</b> 03/06/2009	
<b>CUSTOMER:</b>	QUARTZSITE METAL DETECTING CLUB PO BOX 3102 QUARTZSITE, AZ 85359-3102 US

LINE #	QTY	DESCRIPTION	REMARKS	UNIT PRICE	TOTAL
1	1.00	LOCATABLE MINERALS / MINING CLAIMS-NOT NEW-UNADJUD, ONE AUTH NO. ONLY / MINING CLAIM MONEY RECEIVED <b>CASES: AMC362383/\$60.00</b>	POL (6)	- n/a -	60.00
<b>TOTAL:</b>					<b>\$60.00</b>

PAYMENT INFORMATION					
1	AMOUNT:	60.00	POSTMARKED:	03/04/2009	
	TYPE:	CHECK	RECEIVED:	03/06/2009	
	CHECK NO:	1215			
	NAME:	QUARTZSITE METAL DETECTING CLUB, INC. PO BOX 3102 QUARTZSITE AZ 85359-3102 US			

REMARKS

This receipt was generated by the automated BLM Collections and Billing System and is a paper representation of a portion of the official electronic record contained therein.

Amc 362383  
 362068  
 375904  
 385381

Return Document to:

LINDA TAYLOR  
P.O. Box 3102  
QUARTZSITE, AZ  
85346

Telephone: \_\_\_\_\_

RECEIVED  
 BLM, AZ STATE OFFICE  
 2008 MAR 12 A 7:22  
 PHOENIX, ARIZONA  
 BLM Date

**SELECT ONLY ONE:**

**AFFIDAVIT OF PERFORMANCE OF ANNUAL WORK.** Also fill in Items 1 through 9 on the reverse side of this document.

**NOTICE OF INTENTION TO HOLD.** I intend to hold the claims(s)/site(s) listed below for the calendar year 20\_\_\_\_. Also fill in Items 1 through 4 and Item 9 on the reverse side of this document.

AMC NUMBER	CLAIM/SITE NAME	COUNTY RECORDER DATA	SEC	TWP	RNG
362383	MIDDLE CAMP	2004-03894	21	4N	20W
362384	MIDDLE CAMP #2	2004-03895	21	4N	20W
362068	COCOA BABY #4	2004-02176	26	20W	4N
375904	CRYSTAL MINING ASSOC.	2008-00631	14	3N	20W
385383	GOLF #3	2007-04660	28	4N	20W

BLM requires a \$5 nonrefundable service charge for each mining claim, mill site or tunnel site payable on or before December 30<sup>th</sup> (not the 31<sup>st</sup>). Mail to:

Bureau of Land Management  
 222 North Central Avenue  
 Phoenix, Arizona 85004-2203  
 602-417-9200  
 www.az.blm.gov

NO. OF CLAIMS 5 X \$50<sup>00</sup>  
 CHECK NO. 1147 INIT YMC  
 BLM USE ONLY # 1671006

FORM APPROVED OMB NO. 1004-0114 AZ-3850-1  
 Expires: December 31, 2006 (June 2004)

ENTERED INTO COMPUTER  
 8/27/08 ab



Notices of Intention to Hold are for mill sites, tunnel sites or mining claims where assessment work has not been done, regardless of whether the annual assessment has been suspended, deferred, or not yet accrued. The filing of a Notice of Intention to Hold shall not relieve the owner of complying with Federal and State laws pertaining to the performance of annual assessment work. Notices of Intention to Hold for mill sites or tunnel sites need not be county recorded. For mining claims the form filed with the Bureau of Land Management must be identical to the one that was or will be filed with the County. All claims listed on a single affidavit must be contiguous.

Evidence of Annual Assessment Work or a Notice of Intention to Hold must be filed each calendar year following the calendar year in which the claim/site was located.

1. State of Arizona, County of LA PAZ ss:

2. I, (Name) LINDA TAYLOR

3. Reside at (Address) 566 N. CENTRAL / Box 2798

City QUARTZSITE, County LA PAZ, State AZ Zip 85346 being duly sworn, depose and say that I am a citizen of the United States, more than eighteen years of age, that all of the facts set forth in this affidavit/notice, subject to the provisions and penalties of 18 U.S.C. 1001 pertaining to the filing of false, fictitious, or fraudulent statements with the United States, are true and correct according to the best of my knowledge, information and belief.

4. Owner's name and address (If not shown in Items 1-3 above). QUARTZSITE METAL DETECTING CLUB - P.O. BOX 3102 - QUARTZSITE, AZ. 85359

5. That I am personally acquainted with the mining claim(s). The work and improvements were made by and at the expense of the owner(s) of said claim(s). Said contiguous group of claims, listed on the reverse side of this document, are situated in the \_\_\_\_\_ Mining District, \_\_\_\_\_ County, Arizona.

6. That between the dates starting at 12 o'clock noon on September 1, 2007 and ending at 12 o'clock noon on September 1, 2008 at least \$ 100.00 dollars worth of work and improvements were done and performed upon said claim(s) or upon one or more of a contiguous group of claims for the benefit of all, wholly or partly outside of a contiguous group of claims for the benefit of all, not including the location work.

7. That the following persons were employed to perform the work and improvements described herein: \_\_\_\_\_

CLUB MEMBERS

8. That the work and improvements performed were: DRYWASHING + RECLAMATION METAL DETECTING

9. Dated: 2-28-08 Signature: Linda Taylor

SUBSCRIBED AND SWORN TO before me, a Notary Public, this 28<sup>th</sup> day of FEBRUARY, 20 08

By: LINDA TAYLOR

Notary Public: Diane C. Kachmar

MY COMMISSION EXPIRES 02/15/2010



DIANE C. KACHMAR  
Notary Public - Arizona  
La Paz County  
Expires 02/15/10

PHOENIX ARIZONA

2008 MAR 12 AM 7:23

RECEIVED  
BLM, AZ STATE OFFICE

AZ-3850-1  
(June 2004)

PRIVACY ACT STATEMENT - This information is being collected pursuant to 30 U.S.C. 28, 43 CFR 3833.2, and ARS 27-208, in compliance with the laws of the USDI, Bureau of Land Management, and the State of Arizona. The purpose of this collection is to facilitate processing of claims or applications. This form is covered by Privacy Act Notice #INTERIOR/LLM-32 and is subject to the routine uses stated in that notice. Privacy Act Notice #INTERIOR/LLM-32 is available at the BLM Arizona State Office. This form may be locally reproduced.



26

AMC 362383  
362068  
385381  
375904

Form 3830-2  
(January 2000)

UNITED STATES  
DEPARTMENT OF THE INTERIOR  
BUREAU OF LAND MANAGEMENT

MAINTENANCE FEE WAIVER CERTIFICATION

AMC  
COPY

FORM APPROVED  
OMB NO. 1004-0114  
Expires: December 31, 2002

SEE INSTRUCTIONS ON REVERSE

1. This small minor waiver is filed for the assessment year beginning at noon on September 1, 2008 and ending at noon on September 1, 2009.
2. The undersigned and all related parties owned ten or fewer mining claims, mill, or tunnel sites located and maintained on Federal lands in the United States of America on September 1, 2008
3. The undersigned have performed the assessment work required by law for each mining claim listed prior to filing this waiver and understand that by filing this form; an affidavit of assessment work must be recorded by the December 30th following the filing of this waiver.
4. The undersigned understand that if the assessment work obligation has not yet come due under 30 U.S.C. 28 (for those claims in their first assessment year only); a notice of intent to hold reciting this condition must be recorded by the December 30th following the filing of this waiver.
5. The undersigned understand that mill and tunnel sites may also be listed upon this waiver and be waived from payment of the maintenance fee; and that a notice of intent to hold for these sites is required to be recorded by the December 30th immediately following the filing of this waiver.
6. The undersigned understand and acknowledge that pursuant to 43 U.S.C. 1212 and 18 U.S.C. 1001; the filing or recording of a false, fictitious, or fraudulent document with the Bureau of Land Management may result in a fine of up to \$250,000, a prison term not to exceed five years, or both.
7. The mining claims, mill or tunnel sites for which this waiver from payment of the maintenance fees is requested are:

CLAIM OR SITE NAME	BLM RECORDATION SERIAL NUMBER
1. MIDDLE CAMP #1	362383
2. MIDDLE CAMP #2	362384
3. COCOA BABY #4	362068
4. GOLF #3	385383
5. CRUSTAL MINING ASSOC.	375904
6.	
7.	
8.	
9.	
10.	

The owner(s) (claimants) of the above mining claims and sites are:

QUARTZSITE METAL DETECTING CLUB  
(Owner's Name - Please Print)

*Linda Taylor*  
(Owner's Signature)  
SECRETARY

P.O. Box 3102  
(Street or P.O. Box)

QUARTZSITE (City) AZ (State) 85346 (Zip Code)

(Owner's Name - Please Print)

(Owner's Signature)

(Street or P.O. Box)

(City) (State) (Zip Code)

(Owner's Name - Please Print)

(Owner's Signature)

(Street or P.O. Box)

(City) (State) (Zip Code)

(Continued on reverse)

RECEIVED  
BLM, AZ STATE OFFICE  
PHOENIX, ARIZONA  
2008 MAR 12 A 7:23

ENTERED INTO COMPUTER

MAY 08 2008 PB



(Owner's Name - Please Print)

(Owner's Signature)

(Street or P.O. Box)

(City) (State) (Zip Code)

(Owner's Name - Please Print)

(Owner's Signature)

(Street or P.O. Box)

(City) (State) (Zip Code)

(Owner's Name - Please Print)

(Owner's Signature)

(Street or P.O. Box)

(City) (State) (Zip Code)

(Owner's Name - Please Print)

(Owner's Signature)

(Street or P.O. Box)

(City) (State) (Zip Code)

INSTRUCTIONS

- 1. This certification is made under the provisions of § 1744 of Title 43 and § 28-28k of Title 30 of the United States Code; and the regulations thereunder (43 CFR Part 3830).
- 2. The claimant(s) must fill in the dates in paragraph 1 for the beginning and ending of the assessment year for which this waiver is sought.
- 3. The claimant(s) must fill in the date in paragraph 2 for the beginning of the assessment year for which this waiver is sought.
- 4. All claim and site names and Bureau of Land Management (BLM) serial numbers must be listed for the mining claims, mill sites, and tunnel sites for which the waiver is sought.
- 5. All owners of the mining claims, mill sites, and tunnel sites and their addresses must be given.
- 6. This waiver form must be signed by all the claimants or their designated agent, in original form. If an agent is designated, a notarized designation of agent, signed by all of the claimants with proper address given, must be submitted with this waiver.

- 7. This form must be filed no later than September 1st for the upcoming assessment year in the BLM State Office where the mining claims or sites are recorded, or the waiver cannot be granted by the BLM. (Example: to obtain a waiver for the assessment year 2000, which begins at noon on September 1, 1999, you must qualify for and file for a waiver no later than September 1, 1999 in the proper BLM State Office).
- 8. For all mining claims which require assessment work, you must record an affidavit of labor on or before the December 30th immediately following the filing of this waiver. For all other mining claims or sites waived, you must record a notice of intent to hold on or before the December 30th immediately following the filing of this waiver.
- 9. Mill and tunnel sites may also be listed upon this waiver and be waived from payment of the maintenance fee. A notice of intent to hold for these sites is required to be filed by the December 30th following the filing of this waiver.

NOTICE/BURDEN HOURS STATEMENT

The Privacy Act of 1974, as amended, and the regulation in 43 CFR 2.48(d) provide that you be furnished the following information in connection with the information required by this certification of waiver from rental fees.

**AUTHORITY:** 30 U.S.C. 28-28k; 43 U.S.C. 1201, 1457, 1740, and 1744; and 43 CFR 3830.

**PRINCIPLE PURPOSE:** This information is to be used to verify that the owner(s) (claimants) of a mining claim has complied with 30 U.S.C. 28f and is entitled to perform assessment work in lieu of paying the maintenance fee for the mining claims listed on this form.

**ROUTINE USE:** (1) Adjudication of the claimant(s) certification of waiver from paying the maintenance fee otherwise required by 30 U.S.C. 28f. (2) Disclosure may be made to appropriate Federal agencies when location is made within the agency's geographic area of responsibility. (3) Information from the record and/or the record will be transferred to the appropriate Federal, State, or local agency, or a member of the public in response to a specific request for pertinent information. (4) Information may also be provided to the Department of Justice or in a proceeding before a court or adjudicative body; or to Federal, State, local or foreign agencies when needed for enforcement of civil or criminal codes or applicable regulations concerning title rights upon the public land.

**EFFECT OF NOT PROVIDING INFORMATION:** Disclosure of this information is required by 30 U.S.C. 28f and 43 CFR Part 3830 for those qualified claimants wishing to take the small miner waiver allowed. Failure to supply the information required in this form to support the claimants certification of waiver from payment of the otherwise required maintenance fees will result in the waiver being disallowed and the mining claims subject to forfeiture by BLM under 30 U.S.C. 28i.

The Paperwork Reduction Act of 1995 requires us to inform you that: This information is being collected to allow the BLM to determine if you qualify for a waiver from the payment of \$100 per mining claim or site maintenance fee established in 30 U.S.C. 28f and the implementing regulations at 43 CFR 3830. A response to this request is required in accordance with the statute to obtain your benefit.

BLM would like you to know that you do not have to respond to this, or any other, Federal agency-sponsored information collection unless it displays a currently valid OMB control number.

Public reporting burden for this form is estimated to average 8 minutes (0.133 hours) per response, including time to review instructions, gathering and maintaining data, and completing and reviewing the form. Direct comments regarding this burden estimate, or any other aspect of this form, to the U.S. Department of the Interior, Bureau of Land Management, (1004-0114) Bureau Clearance Officer (WO-630), Mail Stop 401 LS, 1849 C St., N.W., Washington, D.C. 20240.

FOR OFFICIAL USE ONLY

PHOENIX, ARIZONA  
2008 APR 12 A 7:23  
RECEIVED  
BLM  
AZ STATE OFFICE



P.O. Box 3102  
QUARTZSITE, AZ.  
85359

PHOENIX, AZ 850  
THOMAS, STEPHEN AND  
JOHN STEPHEN, 2005  
41 USA



RECEIVED  
B.L.M. AZ STATE OFFICE

2008 MAR 12 A 7:22

PHOENIX, ARIZONA

BUREAU OF LAND MANAGEMENT  
ONE NORTH CENTRAL AVE  
PHOENIX, AZ. 85004

95004+4412



United States Department of the Interior

**Bureau of Land Management**  
 BUSINESS & SUPPORT SVCS DIV  
 ONE N CENTRAL AVE SUITE 800  
 PHOENIX, AZ 85004 -4427  
 Phone: (602) 417-9200

Receipt

No:

1671006

<b>Transaction #:</b> 1726148	
<b>Date of Transaction:</b> 03/13/2008	
<b>CUSTOMER:</b>	QUARTZSITE METAL DETECTING CLUB INC BOX 3102 QUARTZSITE,AZ 85359

LINE #	QTY	DESCRIPTION	REMARKS	UNIT PRICE	TOTAL
1	1.00	LOCATABLE MINERALS / MINING CLAIMS-NOT NEW-UNADJUD,ONE AUTH NO. ONLY / MINING CLAIM MONEY RECEIVED (455) <b>CASES: AMC362383/\$50.00</b>	POL 2008/5 WAV	- n/a -	50.00
<b>TOTAL:</b>					<b>\$50.00</b>

PAYMENT INFORMATION			
1	AMOUNT:	\$50.00	POSTMARKED: 3/10/08 0:00
	TYPE:	CHECK	RECEIVED: 03/12/2008
	CHECK NO:	1147	
	NAME:	QUARTZSITE METAL DETECTING CLUB, INC. BOX 3102 QUARTZSITE AZ 85359	

REMARKS

This receipt was generated by the automated BLM Collections and Billing System and is a paper representation of a portion of the official electronic record contained therein.

UNITED STATES  
DEPARTMENT OF THE INTERIOR  
BUREAU OF LAND MANAGEMENT

MAINTENANCE FEE WAIVER CERTIFICATION

SEE INSTRUCTIONS ON REVERSE

208

AMC 362383

FORM APPROVED  
OMB NO. 1004-0114  
Expires: December 31, 2002

AMC 362068

- This small miner waiver is filed for the assessment year beginning at noon on September 1, 2007 and ending at noon on September 1, 2008.
- The undersigned and all related parties owned ten or fewer mining claims, mill, or tunnel sites located and maintained on Federal lands in the United States of America on September 1, 2007.
- The undersigned have performed the assessment work required by law for each mining claim listed prior to filing this waiver and understand that by filing this form; an affidavit of assessment work must be recorded by the December 30th following the filing of this waiver.
- The undersigned understand that if the assessment work obligation has not yet come due under 30 U.S.C. 28 (for those claims in their first assessment year only); a notice of intent to hold reciting this condition must be recorded by the December 30th following the filing of this waiver.
- The undersigned understand that mill and tunnel sites may also be listed upon this waiver and be waived from payment of the maintenance fee; and that a notice of intent to hold for these sites is required to be recorded by the December 30th immediately following the filing of this waiver.
- The undersigned understand and acknowledge that pursuant to 43 U.S.C. 1212 and 18 U.S.C. 1001; the filing or recording of a false, fictitious, or fraudulent document with the Bureau of Land Management may result in a fine of up to \$250,000, a prison term not to exceed five years, or both.
- The mining claims, mill or tunnel sites for which this waiver from payment of the maintenance fees is requested are:

CLAIM OR SITE NAME	BLM RECORDATION SERIAL NUMBER
1. MIDDLE CAMP	362383
2. MIDDLE CAMP #2	362384
3. COCOA BABY #4	362068
4.	
5.	
6.	
7.	
8.	
9.	
10.	

The owner(s) (claimants) of the above mining claims and sites are:

QUARTZSITE METAL DETECTING CLUB  
 (Owner's Name - Please Print)

P.O. Box 3102  
 (Street or P.O. Box)

QUARTZSITE AZ 85346  
 (City) (State) (Zip Code)

*[Signature]*  
 (Owner's Signature)

SECRETARY

(Owner's Name - Please Print)

(Street or P.O. Box)

(City) (State) (Zip Code)

(Owner's Signature)

(Owner's Signature)

(Owner's Name - Please Print)

(Street or P.O. Box)

(City) (State) (Zip Code)

RE 8/16/07



(Owner's Name - Please Print)

(Owner's Signature)

(Street or P.O. Box)

(City)

(State)

(Zip Code)

(Owner's Name - Please Print)

(Owner's Signature)

(Street or P.O. Box)

(City)

(State)

(Zip Code)

(Owner's Name - Please Print)

(Owner's Signature)

(Street or P.O. Box)

(City)

(State)

(Zip Code)

(Owner's Name - Please Print)

(Owner's Signature)

(Street or P.O. Box)

(City)

(State)

(Zip Code)

**INSTRUCTIONS**

1. This certification is made under the provisions of § 1744 of Title 43 and § 28-28k of Title 30 of the United States Code; and the regulations thereunder (43 CFR Part 3830).
2. The claimant(s) must fill in the dates in paragraph 1 for the beginning and ending of the assessment year for which this waiver is sought.
3. The claimant(s) must fill in the date in paragraph 2 for the beginning of the assessment year for which this waiver is sought.
4. All claim and site names and Bureau of Land Management (BLM) serial numbers must be listed for the mining claims, mill sites, and tunnel sites for which the waiver is sought.
5. All owners of the mining claims, mill sites, and tunnel sites and their addresses must be given.
6. This waiver form must be signed by all the claimants or their designated agent, in original form. If an agent is designated, a notarized designation of agent, signed by all of the claimants with proper address given, must be submitted with this waiver.

7. This form must be filed no later than September 1st for the upcoming assessment year in the BLM State Office where the mining claims or sites are recorded, or the waiver cannot be granted by the BLM. (Example: to obtain a waiver for the assessment year 2000, which begins at noon on September 1, 1999, you must qualify for and file for a waiver no later than September 1, 1999 in the proper BLM State Office).
8. For all mining claims which require assessment work, you must record an affidavit of labor on or before the December 30th immediately following the filing of this waiver. For all other mining claims or sites waived, you must record a notice of intent to hold on or before the December 30th immediately following the filing of this waiver.
9. Mill and tunnel sites may also be listed upon this waiver and be waived from payment of the maintenance fee. A notice of intent to hold for these sites is required to be filed by the December 30th following the filing of this waiver.

**NOTICE/BURDEN HOURS STATEMENT**

The Privacy Act of 1974, as amended, and the regulation in 43 CFR 2.48(d) provide that you be furnished the following information in connection with the information required by this certification of waiver from rental fees.

**AUTHORITY:** 30 U.S.C. 28-28k; 43 U.S.C. 1201, 1457, 1740, and 1744; and 43 CFR 3830.

**PRINCIPLE PURPOSE:** This information is to be used to verify that the owner(s) (claimants) of a mining claim has complied with 30 U.S.C. 28f and is entitled to perform assessment work in lieu of paying the maintenance fee for the mining claims listed on this form.

**ROUTINE USE:** (1) Adjudication of the claimant(s) certification of waiver from paying the maintenance fee otherwise required by 30 U.S.C. 28f. (2) Disclosure may be made to appropriate Federal agencies when location is made within the agency's geographic area of responsibility. (3) Information from the record and/or the record will be transferred to the appropriate Federal, State, or local agency, or a member of the public in response to a specific request for pertinent information. (4) Information may also be provided to the Department of Justice or in a proceeding before a court or adjudicative body; or to Federal, State, local or foreign agencies when needed for enforcement of civil or criminal codes or applicable regulations concerning title rights upon the public land.

**EFFECT OF NOT PROVIDING INFORMATION:** Disclosure of this information is required by 30 U.S.C. 28f and 43 CFR Part 3830 for those qualified claimants wishing to take the small miner waiver allowed. Failure to supply the information required in this form to support the claimants certification of waiver from payment of the otherwise required maintenance fees will result in the waiver being disallowed and the mining claims subject to forfeiture by BLM under 30 U.S.C. 28i.

The Paperwork Reduction Act of 1995 requires us to inform you that:

This information is being collected to allow the BLM to determine if you qualify for a waiver from the payment of \$100 per mining claim or site maintenance fee established in 30 U.S.C. 28f and the implementing regulations at 43 CFR 3830. A response to this request is required in accordance with the statute to obtain your benefit.

BLM would like you to know that you do not have to respond to this, or any other, Federal agency-sponsored information collection unless it displays a currently valid OMB control number.

Public reporting burden for this form is estimated to average 8 minutes (0.133 hours) per response, including time to review instructions, gathering and maintaining data, and completing and reviewing the form. Direct comments regarding this burden estimate, or any other aspect of this form, to the U.S. Department of the Interior, Bureau of Land Management, (1004-0114) Bureau Clearance Officer (WO-630), Mail Stop 401 LS, 1849 C St., N.W., Washington, D.C. 20240.

FOR OFFICIAL USE ONLY  
PHOENIX, ARIZONA

2007 AUG 10 A 10:39

B.L.M. AZ STATE OFFICE  
RECEIVED

663  
attached to:  
208

Amc 362068  
~~Amc 3620~~  
Amc 362383

BLM 2007

UNITED STATES  
DEPARTMENT OF THE INTERIOR  
BUREAU OF LAND MANAGEMENT

MAINTENANCE FEE WAIVER CERTIFICATION

FORM APPROVED  
OCT 14 1004-0114  
EXP. 12/31/2007

SEE INSTRUCTIONS ON REVERSE

This maintenance waiver is filed for the assessment year beginning at noon on September 1, 2007 and ending at noon on September 1, 2008.  
The undersigned and all related parties owned ten or fewer mining claims, mill, or tunnel sites located and maintained on Federal lands in the United States of America on September 1, 2007.  
The undersigned have performed the assessment work required by law for each mining claim listed prior to filing this waiver and understand that by filing this form, an affidavit of assessment work must be recorded by the December 30th following the filing of this waiver.  
The undersigned understand that if the assessment work obligation has not yet come due under 30 U.S.C. 28 (for those claims in their fifth assessment year only), a notice of intent to hold reciting this condition must be recorded by the December 30th following the filing of this waiver.  
The undersigned understand that mill and tunnel sites may also be listed upon this waiver and be waived from payment of the maintenance fee and the annual assessment of interest to hold for these sites is required to be recorded by the December 30th immediately following the filing of this waiver.  
The undersigned understand and acknowledge that pursuant to 43 U.S.C. 1212 and 18 U.S.C. 1001, the filing or recording of a false, fictitious or fraudulent document with the Bureau of Land Management may result in a fine of up to \$250,000, a prison term not to exceed five years, or both.  
The mining claims, mill or tunnel sites for which this waiver from payment of the maintenance fee is requested are:

CLAIM OR SITE NAME	BLM RECORDATION SERIAL NUMBER
MIDDLE CAMP	362383
MIDDLE CAMP #2	362384
CACCA BABY #4	362068

A true and correct copy of the above mining claims and sites are:

QUAGGZINI METAL DETECTING (Owner's Name - Please Print) CUB (Owner's Signature)  
P.O. Box 3102 (Street or P.O. Box) CHOCOMA  
68725, AZ (State) AZ (State) 85346 (Zip Code)  
George S. Schneide (Owner's Name - Please Print) X George Schneide (Owner's Signature)  
P.O. Box 3183 (Street or P.O. Box)  
QUAGGZINI (State) AZ (State) 85346 (Zip Code)  
 (Owner's Name - Please Print) (Owner's Signature)  
 (Street or P.O. Box)  
 (State) (State) (Zip Code)

PHOENIX, ARIZONA  
2007 AUG 24 A 7:54  
RECEIVED  
B.L.M. AZ STATE OFFICE

RS 9/5/07







UNITED STATES  
DEPARTMENT OF THE INTERIOR  
BUREAU OF LAND MANAGEMENT

MAINTENANCE FEE WAIVER CERTIFICATION

664  
attached to  
Waiver #208

FORM APPROVED  
OMB NO. 1004-0114  
Expires: December 31, 2002

SEE INSTRUCTIONS ON REVERSE AMC 362068


AMC 362383

- This small miner waiver is filed for the assessment year beginning at noon on September 1, 2007 and ending at noon on September 1, 2008
- The undersigned and all related parties owned ten or fewer mining claims, mill, or tunnel sites located and maintained on Federal lands in the United States of America on September 1, 2007
- The undersigned have performed the assessment work required by law for each mining claim listed prior to filing this waiver and understand that by filing this form; an affidavit of assessment work must be recorded by the December 30th following the filing of this waiver.
- The undersigned understand that if the assessment work obligation has not yet come due under 30 U.S.C. 28 (for those claims in their first assessment year only); a notice of intent to hold reciting this condition must be recorded by the December 30th following the filing of this waiver.
- The undersigned understand that mill and tunnel sites may also be listed upon this waiver and be waived from payment of the maintenance fee; and that a notice of intent to hold for these sites is required to be recorded by the December 30th immediately following the filing of this waiver.
- The undersigned understand and acknowledge that pursuant to 43 U.S.C. 1212 and 18 U.S.C. 1001; the filing or recording of a false, fictitious, or fraudulent document with the Bureau of Land Management may result in a fine of up to \$250,000, a prison term not to exceed five years, or both.
- The mining claims, mill or tunnel sites for which this waiver from payment of the maintenance fees is requested are:

CLAIM OR SITE NAME	BLM RECORDATION SERIAL NUMBER
1. MIDDLE CAMP	362383
2. MIDDLE CAMP #2	362384
3. COCOA BABY #4	362068
4.	
5.	
6.	
7.	
8.	
9.	
10.	

The owner(s) (claimants) of the above mining claims and sites are:

LINDA TAYLOR  
(Owner's Name - Please Print)

  
(Owner's Signature)

P.O. Box 3102  
(Street or P.O. Box)

QUARTZSITE AZ 85346  
(City) (State) (Zip Code)

(Owner's Name - Please Print)

(Owner's Signature)

(Street or P.O. Box)

(City) (State) (Zip Code)

(Owner's Name - Please Print)

(Owner's Signature)

(Street or P.O. Box)

(City) (State) (Zip Code)

(Continued on reverse)

ENTERED IN COMPUTER

RS 10/10/07



(Owner's Name - Please Print)

(Owner's Signature)

(Street or P.O. Box)

(City)

(State)

(Zip Code)

(Owner's Name - Please Print)

(Owner's Signature)

(Street or P.O. Box)

(City)

(State)

(Zip Code)

(Owner's Name - Please Print)

(Owner's Signature)

(Street or P.O. Box)

(City)

(State)

(Zip Code)

(Owner's Name - Please Print)

(Owner's Signature)

(Street or P.O. Box)

(City)

(State)

(Zip Code)

### INSTRUCTIONS

1. This certification is made under the provisions of § 1744 of Title 43 and § 28-28k of Title 30 of the United States Code; and the regulations thereunder (43 CFR Part 3830).
2. The claimant(s) must fill in the dates in paragraph 1 for the beginning and ending of the assessment year for which this waiver is sought.
3. The claimant(s) must fill in the date in paragraph 2 for the beginning of the assessment year for which this waiver is sought.
4. All claim and site names and Bureau of Land Management (BLM) serial numbers must be listed for the mining claims, mill sites, and tunnel sites for which the waiver is sought.
5. All owners of the mining claims, mill sites, and tunnel sites and their addresses must be given.
6. This waiver form must be signed by all the claimants or their designated agent, in original form. If an agent is designated, a notarized designation of agent, signed by all of the claimants with proper address given, must be submitted with this waiver.
7. This form must be filed no later than September 1st for the upcoming assessment year in the BLM State Office where the mining claims or sites are recorded, or the waiver cannot be granted by the BLM. (Example: to obtain a waiver for the assessment year 2000, which begins at noon on September 1, 1999, you must qualify for and file for a waiver no later than September 1, 1999 in the proper BLM State Office).
8. For all mining claims which require assessment work, you must record an affidavit of labor on or before the December 30th immediately following the filing of this waiver. For all other mining claims or sites waived, you must record a notice of intent to hold on or before the December 30th immediately following the filing of this waiver.
9. Mill and tunnel sites may also be listed upon this waiver and be waived from payment of the maintenance fee. A notice of intent to hold for these sites is required to be filed by the December 30th following the filing of this waiver.

### NOTICE/BURDEN HOURS STATEMENT

The Privacy Act of 1974, as amended, and the regulation in 43 CFR 2.48(d) provide that you be furnished the following information in connection with the information required by this certification of waiver from rental fees.

**AUTHORITY:** 30 U.S.C. 28-28k; 43 U.S.C. 1201, 1457, 1740, and 1744; and 43 CFR 3830.

**PRINCIPLE PURPOSE:** This information is to be used to verify that the owner(s) (claimants) of a mining claim has complied with 30 U.S.C. 28f and is entitled to perform assessment work in lieu of paying the maintenance fee for the mining claims listed on this form.

**ROUTINE USE:** (1) Adjudication of the claimant(s) certification of waiver from paying the maintenance fee otherwise required by 30 U.S.C. 28f. (2) Disclosure may be made to appropriate Federal agencies when location is made within the agency's geographic area of responsibility. (3) Information from the record and/or the record will be transferred to the appropriate Federal, State, or local agency, or a member of the public in response to a specific request for pertinent information. (4) Information may also be provided to the Department of Justice or in a proceeding before a court or adjudicative body; or to Federal, State, local or foreign agencies when needed for enforcement of civil or criminal codes or applicable regulations concerning title rights upon the public land.

**EFFECT OF NOT PROVIDING INFORMATION:** Disclosure of this information is required by 30 U.S.C. 28f and 43 CFR Part 3830 for those qualified claimants wishing to take the small miner waiver allowed. Failure to supply the information required in this form to support the claimants certification of waiver from payment of the otherwise required maintenance fees will result in the waiver being disallowed and the mining claims subject to forfeiture by BLM under 30 U.S.C. 28i.

The Paperwork Reduction Act of 1995 requires us to inform you that:

This information is being collected to allow the BLM to determine if you qualify for a waiver from the payment of \$100 per mining claim or site maintenance fee established in 30 U.S.C. 28f and the implementing regulations at 43 CFR 3830. A response to this request is required in accordance with the statute to obtain your benefit.

BLM would like you to know that you do not have to respond to this, or any other, Federal agency-sponsored information collection unless it displays a currently valid OMB control number.

Public reporting burden for this form is estimated to average 8 minutes (0.133 hours) per response, including time to review instructions, gathering and maintaining data, and completing and reviewing the form. Direct comments regarding this burden estimate, or any other aspect of this form, to the U.S. Department of the Interior, Bureau of Land Management, (1004-0114) Bureau Clearance Officer (WO-630), Mail Stop 401 LS, 1849 C St., N.W., Washington, D.C. 20240.

FOR OFFICIAL USE ONLY

RECEIVED  
BUREAU OF  
LAND MANAGEMENT  
2001 OCT -5 P 1:50  
STATE OFFICE  
PHO X, ARIZONA  
RIZONA



AMC 349802  
AMC 362383  
AMC 362068

A3850-1 (NOV. 2001)

Return Document to:

LINDA TAYLOR  
30525 Hwy. 2 So.  
LIBBY, MT. 59423  
Telephone: 406-293-6847

No. of Claims:	<u>1</u>	x \$ =	<u>10,000</u>
Receipt No.:	<u>54112</u>	Check No.:	<u>3009</u>
Init:	<u>STB</u>	FOR BLM USE ONLY	

**AFFIDAVIT OF PERFORMANCE OF ANNUAL WORK.** Also fill in Items 1 through 9 and the reverse side of this document.

**NOTICE OF INTENTION TO HOLD.** I intend to hold the claims(s)/site(s) listed on the reverse side of this document for the calendar year 20\_\_\_\_. Also fill in Items 1 through 4 and Item 9.

Notices of Intention to Hold are for mill sites and tunnel sites or for mining claims when assessment work has not been done, regardless of whether the annual assessment has been suspended, deferred, or not yet accrued. The filing of a Notice of Intention to Hold shall not relieve the owner of complying with federal and state laws pertaining to the performance of annual assessment work. Notices of Intention to Hold for mill sites or tunnel sites need not be county recorded. For mining claims the form filed with the Bureau of Land Management (BLM) must be identical to the one that was or will be filed with the county.

Evidence of Annual Assessment Work or a Notice of Intention to Hold must be filed each calendar year following the calendar year in which the claim/site was located. **All claims listed on a single affidavit must be contiguous.**

1. State of Arizona, County of LA PAZ ss:
2. I, (Name) ROBERT + LINDA TAYLOR
3. Reside at (Address) P.O. Box 2798
- City QUARTZSITE, County LA PAZ, State AZ Zip 85346

being duly sworn, deposes and says that he/she is a citizen of the United States, more than eighteen years of age, that all of the facts set forth in this affidavit/notice, subject to the provisions and penalties of 18 U.S.C. 1001 pertaining to the filing of false, fictitious, or fraudulent statements with the United States, are true and correct according to the best of my knowledge, information and belief.

4. Owner's name and address (If not shown in Items 1-3 above).  Check here if this is a change of address.

5. That I am personally acquainted with the mining claim(s). The work and improvements were made by and at the expense of the owner(s) of said claim(s). Said contiguous group of claims, listed on the reverse side of this document, are situated in the PLUMOSA Mining District, LA PAZ County, Arizona.

6. That between the dates starting at 12 o'clock noon on September 1, 2006 and ending at 12 o'clock noon on September 1, 2007 at least \$ 500.00 Dollars worth of work and improvements were done and performed upon said claim(s) or upon one or more of a contiguous group of claims for the benefit of all, or wholly or partly outside of a contiguous group of claims for the benefit of all, not including the location work.

7. That the following persons were employed to perform the work and improvements described herein: ROBERT + LINDA TAYLOR

Earned AMC 349802 (Goldward)  
8/16/07. POL for AMCs 362383,  
362384 & 362068 not  
attached will search and/or call  
RE 8/16/07



8. That the work and improvements performed were: RE CLAIMATION WORK - DRYWASHING  
MEDAC DETECTING - CORNER MARKING.

9. Dated: August 6 2007 Signature: [Signature]  
SUBSCRIBED AND SWORN TO before me, a Notary Public, this 6 day of August, 2007  
by [Signature]  
Notary Public Daniel Dedman  
MY COMMISSION EXPIRES 10-4-2010

If the claims/sites have consecutive BLM numbers and are in the same Township, Range and Section(s), they may be listed as follows:

Sample 1 - 10	A MC 19640 - 49	Dkt/Pg 1025/1-10 Recording #9106173-82	4N	20W	36
Claim/Site Name	Serial Number	Dkt/Pg or Record # of Orig Location Notice	TWN SHP	RNG	SEC(S)
<u>GOLDWOOD</u>	<u>349802</u>	<u>98-00920</u>	<u>4N</u>	<u>20W</u>	<u>28</u>

BLM requires a \$5 nonrefundable service charge for each mining claim, mill site or tunnel site payable on or before December 30<sup>th</sup> (not the 31<sup>st</sup>). Mail to:

Bureau of Land Management  
222 North Central Avenue  
Phoenix, Arizona 85004-2203  
602-417-9200  
www.az.blm.gov

This form is for the purpose of complying with the laws of the United States Department of the Interior, Bureau of Land Management and the State of Arizona pertaining to assessment work and/or notice of intention to hold. 30 U.S.C. 28, 43 CFR 3833.2, ARS 27-208.

PHOENIX, ARIZONA  
2007 AUG 10 A 10: 39  
RECEIVED  
B.L.M. AZ STATE OFFICE

**United States Department of the Interior**

**Bureau of Land Management**  
 BUSINESS & SUPPORT SVCS DIV  
 ONE N CENTRAL AVE SUITE 800  
 PHOENIX, AZ 85004 -4427  
 Phone: (602) 417-9200

Receipt

No: 1541420

<b>Transaction #:</b> 1592759	
<b>Date of Transaction:</b> 08/10/2007	
<b>CUSTOMER:</b>	LINDA TAYLOR 30525 US HIGHWAY 2 S LIBBY,MT 59923-9517

LINE #	QTY	DESCRIPTION	REMARKS	UNIT PRICE	TOTAL
1	1.00	LOCATABLE MINERALS / MINING CLAIMS-NOT NEW-UNADJUD,ONE AUTH NO. ONLY / MINING CLAIM MONEY RECEIVED (455) CASES: AMC362383/\$40.00	MAINT/POL 2008 (4)	- n/a -	40.00
<b>TOTAL:</b>					<b>\$40.00</b>

PAYMENT INFORMATION					
1	AMOUNT:	\$30.00	POSTMARKED:	8/7/07 0:00	
	TYPE:	CHECK	RECEIVED:	08/10/2007	
	CHECK NO:	3068			
	NAME:	TAYLOR, LINDA 30525 US HIGHWAY 2 S LIBBY MT 59923 9517			
2	AMOUNT:	\$10.00	POSTMARKED:	8/7/07 0:00	
	TYPE:	CHECK	RECEIVED:	08/10/2007	
	CHECK NO:	3069			
	NAME:	TAYLOR, LINDA 30525 US HIGHWAY 2 S LIBBY MT 59923 9517			

REMARKS

This receipt was generated by the automated BLM Collections and Billing System and is a paper representation of a portion of the official electronic record contained therein.



AMC 362383  
AMC 362068

A3850-1 (NOV. 2001)

Return Document to:  
LINDA TAYLOR  
30525 HWY. 2 SO.  
LIBBY, MT. 59923  
Telephone: 406-293-6847

No. of Claims: 3 \* 10 = 3000  
Receipt No.: 154140 Check No.: 3068  
Init: STY  
FOR BLM USE ONLY  
Receipt # 154140

**AFFIDAVIT OF PERFORMANCE OF ANNUAL WORK.** Also fill in Items 1 through 9 and the reverse side of this document.

**NOTICE OF INTENTION TO HOLD.** I intend to hold the claims(s)/site(s) listed on the reverse side of this document for the calendar year 20\_\_\_\_. Also fill in Items 1 through 4 and Item 9.

Notices of Intention to Hold are for mill sites and tunnel sites or for mining claims when assessment work has not been done regardless of whether the annual assessment has been suspended, deferred, or not yet accrued. The filing of a Notice of Intention to Hold shall not relieve the owner of complying with federal and state laws pertaining to the performance of annual assessment work. Notices of Intention to Hold for mill sites or tunnel sites need not be county recorded. For mining claims the form filed with the Bureau of Land Management (BLM) must be identical to the one that was or will be filed with the county.

Evidence of Annual Assessment Work or a Notice of Intention to Hold must be filed each calendar year following the calendar year in which the claim/site was located. **All claims listed on a single affidavit must be contiguous.**

1. State of Arizona, County of LA PAZ ss:  
2. I, (Name) QUARTZSINE MINING DETECTING CLUB  
3. Reside at (Address) P.O. Box 3102  
City QUARTZSINE, County LA PAZ, State ARIZONA Zip 85346

being duly sworn, deposes and says that he/she is a citizen of the United States, more than eighteen years of age, that all of the facts set forth in this affidavit/notice, subject to the provisions and penalties of 18 U.S.C. 1001 pertaining to the filing of false fictitious, or fraudulent statements with the United States, are true and correct according to the best of my knowledge information and belief.

4. Owner's name and address (if not shown in Items 1-3 above). **Check here if this is a change of address.**

5. That I am personally acquainted with the mining claim(s). The work and improvements were made by and at the expense of the owner(s) of said claim(s). Said contiguous group of claims, listed on the reverse side of this document, are situated in the PLOMOSA Mining District, LA PAZ County, Arizona.

6. That between the dates starting at 12 o'clock noon on September 1, 2006 and ending at 12 o'clock noon on September 1, 2007 at least \$ 5000 Dollars worth of work and improvements were done and performed upon said claim(s) or upon one or more of a contiguous group of claims for the benefit of all, or wholly or partly outside of a contiguous group of claims for the benefit of all, not including the location work.

7. That the following persons were employed to perform the work and improvements described herein: CLUB MEMBERS





**United States Department of the Interior  
Bureau of Land Management  
BUSINESS & SUPPORT SVCS DIV  
ONE N CENTRAL AVE SUITE 800  
PHOENIX, AZ 85004 -4427  
Phone: (602) 417-9200**

Receipt

No: 1541420

<b>Transaction #:</b> 1592759	
<b>Date of Transaction:</b> 08/10/2007	
<b>CUSTOMER:</b>	LINDA TAYLOR 30525 US HIGHWAY 2 S LIBBY,MT 59923-9517

LINE #	QTY	DESCRIPTION	REMARKS	UNIT PRICE	TOTAL
1	1.00	LOCATABLE MINERALS / MINING CLAIMS- NOT NEW-UNADJUD,ONE AUTH NO. ONLY / MINING CLAIM MONEY RECEIVED (455) <b>CASES: AMC362383/\$40.00</b>	MAINT/POL 2008 (4)	- n/a -	40.00
<b>TOTAL:</b>					<b>\$40.00</b>

PAYMENT INFORMATION					
1	AMOUNT:	\$30.00	POSTMARKED:	8/7/07 0:00	
	TYPE:	CHECK	RECEIVED:	08/10/2007	
	CHECK NO:	3068			
	NAME:	TAYLOR, LINDA 30525 US HIGHWAY 2 S LIBBY MT 59923 9517			
2	AMOUNT:	\$10.00	POSTMARKED:	8/7/07 0:00	
	TYPE:	CHECK	RECEIVED:	08/10/2007	
	CHECK NO:	3069			
	NAME:	TAYLOR, LINDA 30525 US HIGHWAY 2 S LIBBY MT 59923 9517			

REMARKS

This receipt was generated by the automated BLM Collections and Billing System and is a paper representation of a portion of the official electronic record contained therein.



AMC 362068  
 AMC 362383

Return Document to:

LINDA TAYLOR

Robert J. Taylor  
 Linda L. Taylor  
 30525 Us Highway S  
 Libby, MT 59923

Telephone: \_\_\_\_\_

RECEIVED  
 B.L.M. AZ STATE OFFICE  
 2006 APR 17 P 3:11  
 PHOENIX, AZ  
 BLM Date

**SELECT ONLY ONE:**

**AFFIDAVIT OF PERFORMANCE OF ANNUAL WORK.** Also fill in Items 1 through 9 on the reverse side of this document.

**NOTICE OF INTENTION TO HOLD.** I intend to hold the claims(s)/site(s) listed below for the calendar year 20\_\_\_\_. Also fill in Items 1 through 4 and Item 9 on the reverse side of this document.

AMC NUMBER	CLAIM/SITE NAME	COUNTY RECORDER DATA	SEC	TWP	RNG
362383	MIDDLE CAMP	2004-03894	21	4N	20W
362384	MIDDLE CAMP #2	2004-03895	21	4N	30W
362068	COCOA BABY #4		26	20W	4N

BLM requires a \$5 nonrefundable service charge for each mining claim, mill site or tunnel site payable on or before December 30<sup>th</sup> (not the 31<sup>st</sup>). Mail to:

Bureau of Land Management  
 222 North Central Avenue  
 Phoenix, Arizona 85004-2203  
 602-417-9200  
 www.az.blm.gov

RE 10/4/06

NO. OF CLAIMS 3 x ~~\$50~~ 30<sup>00</sup>  
 CHECK NO. 1036 INIT [Signature]  
 BLM USE ONLY



Notices of Intention to Hold are for mill sites, tunnel sites or mining claims when assessment work has not been done, regardless of whether the annual assessment has been suspended, deferred, or not yet accrued. The filing of a Notice of Intention to Hold shall not relieve the owner of complying with Federal and State laws pertaining to the performance of annual assessment work. Notices of Intention to Hold for mill sites or tunnel sites need not be county recorded. For mining claims the form filed with the Bureau of Land Management must be identical to the one that was or will be filed with the County. All claims listed on a single affidavit must be contiguous.

Evidence of Annual Assessment Work or a Notice of Intention to Hold must be filed each calendar year following the calendar year in which the claim/site was located.

1. State of Arizona, County of LA PAZ ss:

2. I, (Name) LINDA TAYLOR

3. Reside at (Address) 566 N. CENTRAL / BOX 3102

City QUARTZSITE, County LA PAZ, State AZ Zip 85346 being duly sworn, depose and say that I am a citizen of the United States, more than eighteen years of age, that all of the facts set forth in this affidavit/notice, subject to the provisions and penalties of 18 U.S.C. 1001 pertaining to the filing of false, fictitious, or fraudulent statements with the United States, are true and correct according to the best of my knowledge, information and belief.

4. Owner's name and address (if not shown in Items 1-3 above). QUARTZSITE METAL DETECTING CLUB - GEORGE SCHNEIDER-LINDA TAYLOR - DWAYNE FARMER

5. That I am personally acquainted with the mining claim(s). The work and improvements were made by and at the expense of the owner(s) of said claim(s). Said contiguous group of claims, listed on the reverse side of this document, are situated in the \_\_\_\_\_ Mining District, \_\_\_\_\_ County, Arizona.

6. That between the dates starting at 12 o'clock noon on September 1, 20\_\_\_\_ and ending at 12 o'clock noon on September 1, 20\_\_\_\_ at least \$\_\_\_\_\_ dollars worth of work and improvements were done and performed upon said claim(s) or upon one or more of a contiguous group of claims for the benefit of all, wholly or partly outside of a contiguous group of claims for the benefit of all, not including the location work.


7. That the following persons were employed to perform the work and improvements described herein: \_\_\_\_\_  
CLUB MEMBERS

8. That the work and improvements performed were: DRYWASHING & RECLAMATION

9. Dated: 4-11-06 Signature: Linda Taylor

SUBSCRIBED AND SWORN TO before me, a Notary Public, this 11th day of April, 2006

By: Robin A. Cerny Residing in Libby  
Notary Public: Robin A. Cerny County of Lincoln



MY COMMISSION EXPIRES 01-01-2010  
State of Montana

PRIVACY ACT STATEMENT - This information is being collected pursuant to 30 U.S.C. 28, 49, 50, 51, 52, and ARS 27-208, in compliance with the laws of the USDI, Bureau of Land Management, and the State of Arizona. The purpose of this collection is to facilitate processing of claims or applications. This form is covered by Privacy Act Notice #INTERIOR/LLM-32 and is subject to the routine uses stated in that notice. Privacy Act Notice #INTERIOR/LLM-32 is available at the BLM Arizona State Office. This form may be locally reproduced.

United States Department of the Interior  
 Bureau of Land Management  
 BUSINESS & SUPPORT SVCS DIV  
 ONE N CENTRAL AVE  
 PHOENIX, AZ 85004 -2203  
 Phone: (602) 417-9200

Receipt

No: 1267490

<b>Transaction #:</b> 1310781	
<b>Date of Transaction:</b> 04/19/2006	
<b>CUSTOMER:</b>	ROBERT J TAYLOR 30525 HWY 2 S LIBBY, MT 59923

LINE #	QTY	DESCRIPTION	REMARKS	UNIT PRICE	TOTAL
1	1.00	LOCATABLE MINERALS / MINING CLAIMS-NOT NEW-UNADJUD, ONE AUTH NO. ONLY / MINING CLAIM MONEY RECEIVED (455) CASES: AMC362383/\$50.00	POL (3) <del>TRIP (3)</del> WAIVER	- n/a -	50.00
<b>TOTAL:</b>					<b>\$50.00</b>

PAYMENT INFORMATION			
1	AMOUNT:	\$50.00	POSTMARKED: 04/12/2006
	TYPE:	CHECK	RECEIVED: 04/17/2006
	CHECK NO:	1036	
	NAME:	QUARTZSITE METAL DETECTING CLUB, INC P.O. BOX 3102 QUARTZSITE AZ 85359	

REMARKS

This receipt was generated by the automated BLM Collections and Billing System and is a paper representation of a portion of the official electronic record contained therein.

*2 transfers- not processed to transfer 362068 from Vernon Lee and Carthel Joe. These 2 are not owners of this claim. AB*



AMC 362068  
AMC 362383

orm 3830-2  
January 2000)

UNITED STATES  
DEPARTMENT OF THE INTERIOR  
BUREAU OF LAND MANAGEMENT

MAINTENANCE FEE WAIVER CERTIFICATION

SEE INSTRUCTIONS ON REVERSE

FORM APPROVED  
OMB NO 1004-0114  
Expires: December 31, 2002

This small miner waiver is filed for the assessment year beginning at noon on September 1, 2006 and ending at noon on September 1, 2007. The undersigned and all related parties owned ten or fewer mining claims, mill, or tunnel sites located and maintained on Federal lands in the United States of America on September 1, 2005. The undersigned have performed the assessment work required by law for each mining claim listed prior to filing this waiver and understand the filing this form; an affidavit of assessment work must be recorded by the December 30th following the filing of this waiver. The undersigned understand that if the assessment work obligation has not yet come due under 30 U.S.C. 28 (for those claims in their first assessment year only); a notice of intent to hold reciting this condition must be recorded by the December 30th following the filing of this waiver. The undersigned understand that mill and tunnel sites may also be listed upon this waiver and be waived from payment of the maintenance fee; and a notice of intent to hold for these sites is required to be recorded by the December 30th immediately following the filing of this waiver. The undersigned understand and acknowledge that pursuant to 43 U.S.C. 1212 and 18 U.S.C. 1001; the filing or recording of a false, fictitious, fraudulent document with the Bureau of Land Management may result in a fine of up to \$250,000, a prison term not to exceed five years, or both. The mining claims, mill or tunnel sites for which this waiver from payment of the maintenance fees is requested are:

CLAIM OR SITE NAME	BLM RECORDATION SERIAL NUMBER
COCOA BABY #4	AMC-362068
MIDDLE CAMP	MC-362383
MIDDLE CAMP #2	MC-362384

RECEIVED  
BUREAU OF  
LAND MANAGEMENT  
MAY 30 PM 1:51  
PHOENIX, ARIZONA  
STATE OFFICE  
ARIZONA  
MTRD Submission

owner(s) (claimants) of the above mining claims and sites are:  
QUARTZSITE HAVIL DRYBETTING CHWS  
(Owner's Name - Please Print)  
P.O. Box 3102  
(Street or P.O. Box)  
QUARTZSITE AZ 85346  
(City) (State) (Zip Code)

*[Signature]*  
(Owner's Signature)

LINDA TAYLOR  
(Owner's Name - Please Print)  
P.O. Box 3102  
(Street or P.O. Box)  
QUARTZSITE AZ 85346  
(City) (State) (Zip Code)

*[Signature]*  
(Owner's Signature)

(Owner's Name - Please Print)  
(Street or P.O. Box)  
(City) (State) (Zip Code)

(Owner's Signature)  
RE 10/19/06



AMC 362068  
AMC 362383

Form 3830-2  
(January 2000)

UNITED STATES  
DEPARTMENT OF THE INTERIOR  
BUREAU OF LAND MANAGEMENT

MAINTENANCE FEE WAIVER CERTIFICATION

SEE INSTRUCTIONS ON REVERSE

FORM APPROVED  
OMB NO. 1004-0114  
Expires: December 31, 2002

1. This small miner waiver is filed for the assessment year beginning at noon on September 1, 2006 and ending at noon on September 1, 2007.
2. The undersigned and all related parties owned ten or fewer mining claims, mill, or tunnel sites located and maintained on Federal lands in the United States of America on September 1, 2005.
3. The undersigned have performed the assessment work required by law for each mining claim listed prior to filing this waiver and understand the filing this form; an affidavit of assessment work must be recorded by the December 30th following the filing of this waiver.
4. The undersigned understand that if the assessment work obligation has not yet come due under 30 U.S.C. 28 (for those claims in their first assessment year only); a notice of intent to hold reciting this condition must be recorded by the December 30th following the filing of this waiver.
5. The undersigned understand that mill and tunnel sites may also be listed upon this waiver and be waived from payment of the maintenance fee; and a notice of intent to hold for these sites is required to be recorded by the December 30th immediately following the filing of this waiver.
6. The undersigned understand and acknowledge that pursuant to 43 U.S.C. 1212 and 18 U.S.C. 1001; the filing or recording of a false, fictitious fraudulent document with the Bureau of Land Management may result in a fine of up to \$250,000, a prison term not to exceed five years, or both.
7. The mining claims, mill or tunnel sites for which this waiver from payment of the maintenance fees is requested are:

CLAIM OR SITE NAME	BLM RECORDATION SERIAL NUMBER
1. COCOA BABY #4	AMC-362068
2. MIDDLE CAMP	MC-362383
3. MIDDLE CAMP #2	MC-362384
4.	
5.	
6.	
7.	
8.	
9.	
10.	

The owner(s) (claimants) of the above mining claims and sites are:

QUARTZSITE MINE DETECTING CLUBS  
(Owner's Name - Please Print)

P.O. Box 3102  
(Street or P.O. Box)

QUARTZSITE AZ 85346  
(City) (State) (Zip Code)

(Owner's Signature)

GEORGE SCHNEIDER  
(Owner's Name - Please Print)

P.O. Box 3102  
(Street or P.O. Box)

QUARTZSITE AZ 85346  
(City) (State) (Zip Code)

George Schneider  
(Owner's Signature)

DWAYNE FARMER  
(Owner's Name - Please Print)

P.O. Box 3102  
(Street or P.O. Box)

QUARTZSITE AZ 85346  
(City) (State) (Zip Code)

Dwayne Farmer  
(Owner's Signature)

Continued on reverse

RE 4/25/06



LINDA TAYLOR  
(Owner's Name - Please Print)

P.O. Box 3102  
(Street or P.O. Box)

(Owner's Name - Please Print)

(Street or P.O. Box)

(Owner's Name - Please Print)

(Street or P.O. Box)

(Owner's Name - Please Print)

(Street or P.O. Box)

*Linda Taylor*  
(Owner's Signature)

QUARTZSITE  
(City)

AZ  
(State)

85346  
(Zip Code)

(Owner's Signature)

(City)

(State)

(Zip Code)

(Owner's Signature)

(City)

(State)

(Zip Code)

(Owner's Signature)

(City)

(State)

(Zip Code)

### INSTRUCTIONS

1. This certification is made under the provisions of § 1744 of Title 43 and § 28-28k of Title 30 of the United States Code; and the regulations thereunder (43 CFR Part 3830).
2. The claimant(s) must fill in the dates in paragraph 1 for the beginning and ending of the assessment year for which this waiver is sought.
3. The claimant(s) must fill in the date in paragraph 2 for the beginning of the assessment year for which this waiver is sought.
4. All claim and site names and Bureau of Land Management (BLM) serial numbers must be listed for the mining claims, mill sites, and tunnel sites for which the waiver is sought.
5. All owners of the mining claims, mill sites, and tunnel sites and their addresses must be given.
6. This waiver form must be signed by all the claimants or their designated agent, in original form. If an agent is designated, a notarized designation of agent, signed by all of the claimants with proper address given, must be submitted with this waiver.

7. This form must be filed no later than September 1st for the upcoming assessment year in the BLM State Office where the mining claims or sites are recorded, or the waiver cannot be granted by the BLM. (Example: to obtain a waiver for the assessment year 2000, which begins at noon on September 1, 1999, you must qualify for and file for a waiver no later than September 1, 1999 in the proper BLM State Office).
8. For all mining claims which require assessment work, you must record an affidavit of labor on or before the December 30th immediately following the filing of this waiver. For all other mining claims or sites waived, you must record a notice of intent to hold on or before the December 30th immediately following the filing of this waiver.
9. Mill and tunnel sites may also be listed upon this waiver and be waived from payment of the maintenance fee. A notice of intent to hold for these sites is required to be filed by the December 30th following the filing of this waiver.

### NOTICE/BURDEN HOURS STATEMENT

The Privacy Act of 1974, as amended, and the regulation in 43 CFR 2.48(d) provide that you be furnished the following information in connection with the information required by this certification of waiver from rental fees.

**AUTHORITY:** 30 U.S.C. 28-28k; 43 U.S.C. 1201, 1457, 1740, and 1744; and 43 CFR 3830.

**PRINCIPLE PURPOSE:** This information is to be used to verify that the owner(s) (claimants) of a mining claim has complied with 30 U.S.C. 28f and is entitled to perform assessment work in lieu of paying the maintenance fee for the mining claims listed on this form.

**ROUTINE USE:** (1) Adjudication of the claimant(s) certification of waiver from paying the maintenance fee otherwise required by 30 U.S.C. 28f. (2) Disclosure may be made to appropriate Federal agencies when location is made within the agency's geographic area of responsibility. (3) Information from the record and/or he record will be transferred to the appropriate Federal, State, or local agency, or a member of the public in response to a specific request for pertinent information. (4) Information may also be provided to the Department of Justice or in a proceeding before a court or adjudicative body; or to Federal, State, local or foreign agencies when needed for enforcement of civil or criminal codes or applicable regulations concerning title rights upon the public land.

**EFFECT OF NOT PROVIDING INFORMATION:** Disclosure of this information is required by 30 U.S.C. 28f and 43 CFR Part 3830 for those qualified claimants wishing to take the small miner waiver allowed. Failure to supply the information required in this form to support the claimants certification of waiver from payment of the otherwise required maintenance fees will result in the waiver being disallowed and the mining claims subject to forfeiture by BLM under 30 U.S.C. 28i.

The Paperwork Reduction Act of 1995 requires us to inform you that:

This information is being collected to allow the BLM to determine if you qualify for a waiver from the payment of \$100 per mining claim or site maintenance fee established in 30 U.S.C. 28f and the implementing regulations at 43 CFR 3830. A response to this request is required in accordance with the statute to obtain your benefit.

BLM would like you to know that you do not have to respond to this, or any other, Federal agency-sponsored information collection unless it displays a currently valid OMB control number.

Public reporting burden for this form is estimated to average 8 minutes (0.133 hours) per response, including time to review instructions, gathering and maintaining data, and completing and reviewing the form. Direct comments regarding this burden estimate, or any other aspect of this form, to the U.S. Department of the Interior, Bureau of Land Management, (1004-0114) Bureau Clearance Officer (W0750), PHOENIX AZ, 1849 C St., N.W., Washington, D.C. 20240.

FOR OFFICIAL USE ONLY

RECEIVED  
BLM, AZ STATE OFFICE

AMC 362383

AMC 362068

Return Document to:  
LINDA TAYLOR  
P.O. Box 3102  
QUARTZSINE, AZ  
85346

Telephone: \_\_\_\_\_

RECEIVED  
BUREAU OF  
LAND MANAGEMENT  
2005 MAR 14 P 2:48  
ARIZONA  
STATE OFFICE  
PHOENIX, ARIZONA  
BLM Date

**SELECT ONLY ONE:**

**AFFIDAVIT OF PERFORMANCE OF ANNUAL WORK.** Also fill in Items 1 through 9 on the reverse side of this document.

**NOTICE OF INTENTION TO HOLD.** I intend to hold the claims(s)/site(s) listed below for the calendar year 20\_\_\_\_. Also fill in Items 1 through 4 and Item 9 on the reverse side of this document.

AMC NUMBER	CLAIM/SITE NAME	COUNTY RECORDER DATA	SEC	TWP	RNG
362383	MIDDLE CAMP	2004-03894	21	4N	20W
362384	MIDDLE CAMP #2	2004-03895	21	4N	30W
362068	COCOA BABY #4		26	20W	4N

BLM requires a \$5 nonrefundable service charge for each mining claim, mill site or tunnel site payable on or before December 30<sup>th</sup> (not the 31<sup>st</sup>). Mail to:

Bureau of Land Management  
222 North Central Avenue  
Phoenix, Arizona 85004-2203  
602-417-9200  
www.az.blm.gov

NO. OF CLAIMS 3 X \$5 = 15<sup>00</sup>  
CHECK NO. 1110 INIT SC  
BLM USE ONLY



Notices of Intention to Hold are for mill sites, tunnel sites or mining claims when assessment work has not been done, regardless of whether the annual assessment has been suspended, deferred, or not yet accrued. The filing of a Notice of Intention to Hold shall not relieve the owner of complying with Federal and State laws pertaining to the performance of annual assessment work. Notices of Intention to Hold for mill sites or tunnel sites need not be county recorded. For mining claims the form filed with the Bureau of Land Management must be identical to the one that was or will be filed with the County. All claims listed on a single affidavit must be contiguous.

Evidence of Annual Assessment Work or a Notice of Intention to Hold must be filed each calendar year following the calendar year in which the claim/site was located.

1. State of Arizona, County of LA PAZ ss:

2. I, (Name) LINDA TAYLOR

3. Reside at (Address) 566 N. CENTRAL / Box 3102

City QUARTZSITE, County LA PAZ, State AZ Zip 85346 being duly sworn, depose and say that I am a citizen of the United States, more than eighteen years of age, that all of the facts set forth in this affidavit/notice, subject to the provisions and penalties of 18 U.S.C. 1001 pertaining to the filing of false, fictitious, or fraudulent statements with the United States, are true and correct according to the best of my knowledge, information and belief.

4. Owner's name and address (if not shown in Items 1-3 above). QUARTZSITE METAL DETECTING CLUB - CARTHELL POE - LINDA TAYLOR - VERON LEE

5. That I am personally acquainted with the mining claim(s). The work and improvements were made by and at the expense of the owner(s) of said claim(s). Said contiguous group of claims, listed on the reverse side of this document, are situated in the \_\_\_\_\_ Mining District, LA PAZ County, Arizona.

6. That between the dates starting at 12 o'clock noon on September 1, 2004 and ending at 12 o'clock noon on September 1, 2005 at least \$ 800 dollars worth of work and improvements were done and performed upon said claim(s) or upon one or more of a contiguous group of claims for the benefit of all, wholly or partly outside of a contiguous group of claims for the benefit of all, not including the location work.


7. That the following persons were employed to perform the work and improvements described herein: CLUB MEMBERS

8. That the work and improvements performed were: DIRT WASHING & RECLAMATION STAKING OF CORNERS

9. Dated: 3-7-05 Signature: Linda Taylor

SUBSCRIBED AND SWORN TO before me, a Notary Public, this 7 day of March 2005

By: Linda Taylor  
Notary Public: [Signature]



MY COMMISSION EXPIRES 12-13-07

PRIVACY ACT STATEMENT - This information is being collected pursuant to 30 U.S.C. 28, 43 CFR 3833.2, and ARS 27-208, in compliance with the laws of the USDI, Bureau of Land Management, and the State of Arizona. The purpose of this collection is to facilitate processing of claims or applications. This form is covered by Privacy Act Notice #INTERIOR/LLM-32 and is subject to the routine uses stated in that notice. Privacy Act Notice #INTERIOR/LLM-32 is available at the BLM Arizona State Office. This form may be locally reproduced.

**United States Department of the Interior**  
**Bureau of Land Management**  
 BUSINESS & SUPPORT SVCS DIV  
 222 N CENTRAL AVE  
 PHOENIX, AZ 85004 -2203  
 Phone: (602) 417-9200

Receipt

No: 1043101

<b>Transaction #:</b> 1080015	
<b>Date of Transaction:</b> 03/15/2005	
<b>CUSTOMER:</b>	LINDA TAYLOR P O BOX 3102 QUARTZSITE, AZ 85346

LINE #	QTY	DESCRIPTION	REMARKS	UNIT PRICE	TOTAL
1	1.00	LOCATABLE MINERALS / MINING CLAIMS- NOT NEW-UNADJUD, ONE AUTH NO. ONLY / MINING CLAIM MONEY RECEIVED (455) CASES: AMC362068/\$15.00	POL 2005 (3)	- n/a -	15.00
<b>TOTAL:</b>					<b>\$15.00</b>

PAYMENT INFORMATION			
1	AMOUNT:	\$15.00	POSTMARKED: 03/11/2005
	TYPE:	CHECK	RECEIVED: 03/14/2005
	CHECK NO:	1110	
	NAME:	QUARTZSITE METAL DETECTING CLUB P O BOX 3102 QUARTZSITE AZ 85346	

REMARKS

This receipt was generated by the automated BLM Collections and Billing System and is a paper representation of a portion of the official electronic record contained therein.

UNITED STATES  
DEPARTMENT OF THE INTERIOR  
BUREAU OF LAND MANAGEMENT

22

MAINTENANCE FEE WAIVER CERTIFICATION

AMC 362068

FORM APPROVED  
OMB NO. 1004-0114  
Expires: December 31, 2002

SEE INSTRUCTIONS ON REVERSE

AMC 362383

1. This small miner waiver is filed for the assessment year beginning at noon on September 1, 2005 and ending at noon on September 1, 2006
2. The undersigned and all related parties owned ten or fewer mining claims, mill, or tunnel sites located and maintained on Federal lands in the United States of America on September 1, 2005
3. The undersigned have performed the assessment work required by law for each mining claim listed prior to filing this waiver and understand that filing this form; an affidavit of assessment work must be recorded by the December 30th following the filing of this waiver.
4. The undersigned understand that if the assessment work obligation has not yet come due under 30 U.S.C. 28 (for those claims in their first assessment year only); a notice of intent to hold reciting this condition must be recorded by the December 30th following the filing of this waiver.
5. The undersigned understand that mill and tunnel sites may also be listed upon this waiver and be waived from payment of the maintenance fee; and a notice of intent to hold for these sites is required to be recorded by the December 30th immediately following the filing of this waiver.
6. The undersigned understand and acknowledge that pursuant to 43 U.S.C. 1212 and 18 U.S.C. 1001; the filing or recording of a false, fictitious, fraudulent document with the Bureau of Land Management may result in a fine of up to \$250,000, a prison term not to exceed five years, or both.
7. The mining claims, mill or tunnel sites for which this waiver from payment of the maintenance fees is requested are:

CLAIM OR SITE NAME	BLM RECORDATION SERIAL NUMBER
1. COCOA BABY #4	AMC-362068
2. MIDDLE CAMP	MC-362383
3. MIDDLE CAMP #2	MC-362384
4.	
5.	
6.	
7.	
8.	
9.	
10.	

The owner(s) (claimants) of the above mining claims and sites are:

QUARTZSITE METAL DETECTING CLUB  
(Owner's Name - Please Print)

P.O. Box 3102  
(Street or P.O. Box)

QUARTZSITE (City) AZ (State) 85346 (Zip Code)

(Owner's Signature)

VERNON LEE  
(Owner's Name - Please Print)

P.O. Box 3102  
(Street or P.O. Box)

QUARTZSITE AZ (City) (State) 85346 (Zip Code)

Vernon Lee  
(Owner's Signature)

CARTHILL POE  
(Owner's Name - Please Print)

P.O. Box 3102  
(Street or P.O. Box)

QUARTZSITE (City) AZ (State) 85346 (Zip Code)

Carthill Poe  
(Owner's Signature)

ENTERED IN COMPUTER

5/13/05 MLH



LINDA TAYLOR

(Owner's Name - Please Print)

P.O. Box 3102

(Street or P.O. Box)

(Owner's Name - Please Print)

(Street or P.O. Box)

(Owner's Name - Please Print)

(Street or P.O. Box)

(Owner's Name - Please Print)

(Street or P.O. Box)

(Owner's Signature)

QUARTZSIDE

(City)

AZ

(State)

85346

(Zip Code)

(Owner's Signature)

(City)

(State)

(Zip Code)

(Owner's Signature)

(City)

(State)

(Zip Code)

(Owner's Signature)

(City)

(State)

(Zip Code)

INSTRUCTIONS

1. This certification is made under the provisions of § 1744 of Title 43 and § 28-25k of Title 30 of the United States Code; and the regulations thereunder (43 CFR Part 3830).
2. The claimant(s) must fill in the dates in paragraph 1 for the beginning and ending of the assessment year for which this waiver is sought.
3. The claimant(s) must fill in the date in paragraph 2 for the beginning of the assessment year for which this waiver is sought.
4. All claim and site names and Bureau of Land Management (BLM) serial numbers must be listed for the mining claims, mill sites, and tunnel sites for which the waiver is sought.
5. All owners of the mining claims, mill sites, and tunnel sites and their addresses must be given.
6. This waiver form must be signed by all the claimants or their designated agent, in original form. If an agent is designated, a notarized designation of agent, signed by all of the claimants with proper address given, must be submitted with this waiver.

7. This form must be filed no later than September 1st for the upcoming assessment year in the BLM State Office where the mining claims or sites are recorded, or the waiver cannot be granted by the BLM. (Example: to obtain a waiver for the assessment year 2000, which begins at noon on September 1, 1999, you must qualify for and file for a waiver no later than September 1, 1999 in the proper BLM State Office).
8. For all mining claims which require assessment work, you must record an affidavit of labor on or before the December 30th immediately following the filing of this waiver. For all other mining claims or sites waived, you must record a notice of intent to hold on or before the December 30th immediately following the filing of this waiver.
9. Mill and tunnel sites may also be listed upon this waiver and be waived from payment of the maintenance fee. A notice of intent to hold for these sites is required to be filed by the December 30th following the filing of this waiver.

NOTICE/BURDEN HOURS STATEMENT

The Privacy Act of 1974, as amended, and the regulation in 43 CFR 2.48(d) provide that you be furnished the following information in connection with the information required by this certification of waiver from rental fees.

AUTHORITY: 30 U.S.C. 28-28k; 43 U.S.C. 1201, 1457, 1740, and 1744; and 43 CFR 3830.

PRINCIPLE PURPOSE: This information is to be used to verify that the owner(s) (claimants) of a mining claim has complied with 30 U.S.C. 28f and is entitled to perform assessment work in lieu of paying the maintenance fee for the mining claims listed on this form.

ROUTINE USE: (1) Adjudication of the claimant(s) certification of waiver from paying the maintenance fee otherwise required by 30 U.S.C. 28f. (2) Disclosure may be made to appropriate Federal agencies when location is made within the agency's geographic area of responsibility. (3) Information from the record and/or the record will be transferred to the appropriate Federal, State, or local agency, or a member of the public in response to a specific request for pertinent information. (4) Information may also be provided to the Department of Justice or in a proceeding before a court or adjudicative body; or to Federal, State, local or foreign agencies when needed for enforcement of civil or criminal codes or applicable regulations concerning title rights upon the public land.

EFFECT OF NOT PROVIDING INFORMATION: Disclosure of this information is required by 30 U.S.C. 28f and 43 CFR Part 3830 for those qualified claimants wishing to take the small miner waiver allowed. Failure to supply the information required in this form to support the claimants certification of waiver from payment of the otherwise required maintenance fees will result in the waiver being disallowed and the mining claims subject to forfeiture by BLM under 30 U.S.C. 28i.

The Paperwork Reduction Act of 1995 requires us to inform you that:

This information is being collected to allow the BLM to determine if you qualify for a waiver from the payment of \$100 per mining claim or site maintenance fee established in 30 U.S.C. 28f and the implementing regulations at 43 CFR 3830. A response to this request is required in accordance with the statute to obtain your benefit.

BLM would like you to know that you do not have to respond to this, or any other, Federal agency-sponsored information collection unless it displays a currently valid OMB control number.

Public reporting burden for this form is estimated to average 8 minutes (0.133 hours) per response, including time to review instructions, gathering and maintaining data, and completing and reviewing the form. Direct comments regarding this burden estimate, or any other aspect of this form, to the U.S. Department of the Interior, Bureau of Land Management, (1004-0114) Bureau Clearance Officer (WO-630), Mail Stop 401 ILS, 1849 C St., N.W., Washington, D.C. 20240.

FOR OFFICIAL USE ONLY  
2005 MAR 14 P 2 48

RECEIVED  
BUREAU OF  
LAND MANAGEMENT

UNITED STATES  
DEPARTMENT OF THE INTERIOR  
BUREAU OF LAND MANAGEMENT

22

MAINTENANCE FEE WAIVER CERTIFICATION

AMC 362068  
AMC 362383

FORM APPROVED  
OMB NO. 1004-0114  
Expires: December 31, 2002

SEE INSTRUCTIONS ON REVERSE

1. This small miner waiver is filed for the assessment year beginning at noon on September 1, 2005 and ending at noon on September 1, 2006
2. The undersigned and all related parties owned ten or fewer mining claims, mill, or tunnel sites located and maintained on Federal lands in the United States of America on September 1, 2005
3. The undersigned have performed the assessment work required by law for each mining claim listed prior to filing this waiver and understand that filing this form; an affidavit of assessment work must be recorded by the December 30th following the filing of this waiver.
4. The undersigned understand that if the assessment work obligation has not yet come due under 30 U.S.C. 28 (for those claims in their first assessment year only); a notice of intent to hold reciting this condition must be recorded by the December 30th following the filing of this waiver.
5. The undersigned understand that mill and tunnel sites may also be listed upon this waiver and be waived from payment of the maintenance fee; and a notice of intent to hold for these sites is required to be recorded by the December 30th immediately following the filing of this waiver.
6. The undersigned understand and acknowledge that pursuant to 43 U.S.C. 1212 and 18 U.S.C. 1001; the filing or recording of a false, fictitious, fraudulent document with the Bureau of Land Management may result in a fine of up to \$250,000, a prison term not to exceed five years, or both.
7. The mining claims, mill or tunnel sites for which this waiver from payment of the maintenance fees is requested are:

CLAIM OR SITE NAME	BLM RECORDATION SERIAL NUMBER
1. COCOA BABY #4	AMC-362068
2. MIDDLE CAMP	MC-362383
3. MIDDLE CAMP #2	MC-362384
4.	
5.	
6.	
7.	
8.	
9.	
10.	

The owner(s) (claimants) of the above mining claims and sites are:

QUARTZSITE METAL DETECTING CLUB  
(Owner's Name - Please Print)

P.O. Box 3102  
(Street or P.O. Box)

QUARTZSITE  
(City) AZ (State) 85346 (Zip Code)

(Owner's Signature)

VERNON LEE  
(Owner's Name - Please Print)

P.O. Box 3102  
(Street or P.O. Box)

QUARTZSITE AZ  
(City) (State) 85346 (Zip Code)

Vernon Lee  
(Owner's Signature)

CARNELL POE  
(Owner's Name - Please Print)

P.O. Box 3102  
(Street or P.O. Box)

QUARTZSITE  
(City) AZ (State) 85346 (Zip Code)

Carneil Poe  
(Owner's Signature)

LINDA TAYLOR

(Owner's Name - Please Print)

P.O. Box 3102

(Street or P.O. Box)

(Owner's Signature)

QUARTZSITE

(City)

AZ

(State)

85346

(Zip Code)

(Owner's Name - Please Print)

(Street or P.O. Box)

(Owner's Signature)

(City)

(State)

(Zip Code)

(Owner's Name - Please Print)

(Street or P.O. Box)

(Owner's Signature)

(City)

(State)

(Zip Code)

(Owner's Name - Please Print)

(Street or P.O. Box)

(Owner's Signature)

(City)

(State)

(Zip Code)

INSTRUCTIONS

1. This certification is made under the provisions of § 1744 of Title 43 and § 28-28k of Title 30 of the United States Code; and the regulations thereunder (43 CFR Part 3830).
2. The claimant(s) must fill in the dates in paragraph 1 for the beginning and ending of the assessment year for which this waiver is sought.
3. The claimant(s) must fill in the date in paragraph 2 for the beginning of the assessment year for which this waiver is sought.
4. All claim and site names and Bureau of Land Management (BLM) serial numbers must be listed for the mining claims, mill sites, and tunnel sites for which the waiver is sought.
5. All owners of the mining claims, mill sites, and tunnel sites and their addresses must be given.
6. This waiver form must be signed by all the claimants or their designated agent, in original form. If an agent is designated, a notarized designation of agent, signed by all of the claimants with proper address given, must be submitted with this waiver.

7. This form must be filed no later than September 1st for the upcoming assessment year in the BLM State Office where the mining claims or sites are recorded, or the waiver cannot be granted by the BLM. (Example: to obtain a waiver for the assessment year 2000, which begins at noon on September 1, 1999, you must qualify for and file for a waiver no later than September 1, 1999 in the proper BLM State Office).
8. For all mining claims which require assessment work, you must record an affidavit of labor on or before the December 30th immediately following the filing of this waiver. For all other mining claims or sites waived, you must record a notice of intent to hold on or before the December 30th immediately following the filing of this waiver.
9. Mill and tunnel sites may also be listed upon this waiver and be waived from payment of the maintenance fee. A notice of intent to hold for these sites is required to be filed by the December 30th following the filing of this waiver.

NOTICE/BURDEN HOURS STATEMENT

The Privacy Act of 1974, as amended, and the regulation in 43 CFR 2.48(d) provide that you be furnished the following information in connection with the information required by this certification of waiver from rental fees.

AUTHORITY: 30 U.S.C. 28-28k; 43 U.S.C. 1201, 1457, 1740, and 1744; and 43 CFR 3830.

PRINCIPLE PURPOSE: This information is to be used to verify that the owner(s) (claimants) of a mining claim has complied with 30 U.S.C. 28f and is entitled to perform assessment work in lieu of paying the maintenance fee for the mining claims listed on this form.

ROUTINE USE: (1) Adjudication of the claimant(s) certification of waiver from paying the maintenance fee otherwise required by 30 U.S.C. 28f. (2) Disclosure may be made to appropriate Federal agencies when location is made within the agency's geographic area of responsibility. (3) Information from the record and/or the record will be transferred to the appropriate Federal, State, or local agency, or a member of the public in response to a specific request for pertinent information. (4) Information may also be provided to the Department of Justice or in a proceeding before a court or adjudicative body; or to Federal, State, local or foreign agencies when needed for enforcement of civil or criminal codes or applicable regulations concerning title rights upon the public land.

EFFECT OF NOT PROVIDING INFORMATION: Disclosure of this information is required by 30 U.S.C. 28f and 43 CFR Part 3830 for those qualified claimants wishing to take the small miner waiver allowed. Failure to supply the information required in this form to support the claimants certification of waiver from payment of the otherwise required maintenance fees will result in the waiver being disallowed and the mining claims subject to forfeiture by BLM under 30 U.S.C. 28i.

The Paperwork Reduction Act of 1995 requires us to inform you that:

This information is being collected to allow the BLM to determine if you qualify for a waiver from the payment of \$100 per mining claim or site maintenance fee established in 30 U.S.C. 28f and the implementing regulations at 43 CFR 3830. A response to this request is required in accordance with the statute to obtain your benefit.

BLM would like you to know that you do not have to respond to this, or any other, Federal agency-sponsored information collection unless it displays a currently valid OMB control number.

Public reporting burden for this form is estimated to average 8 minutes (0.133 hours) per response, including time to review instructions, gathering and maintaining data, and completing and reviewing the form. Direct comments regarding this burden estimate, or any other aspect of this form, to the U.S. Department of the Interior, Bureau of Land Management, (1004-0114) Bureau Clearance Officer (WO-630), Mail Stop 401 HES, 1849 C St., N.W., Washington, D.C. 20240.

FOR OFFICIAL USE ONLY

2005 MAR 14 P 2 48

RECEIVED  
BUREAU OF  
LAND MANAGEMENT



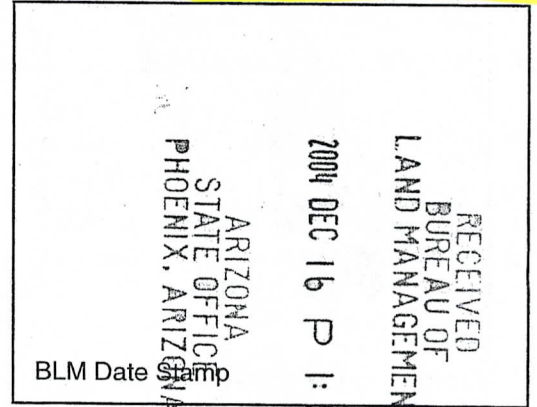
Amc 362068

Amc 362383

Return Document to:

LINDA TAYLOR  
P.O. Box 3102  
QUARTZSINE, Az 85346

Telephone: \_\_\_\_\_



**SELECT ONLY ONE:**

**AFFIDAVIT OF PERFORMANCE OF ANNUAL WORK.** Also fill in Items 1 through 9 on the reverse side of this document.

**NOTICE OF INTENTION TO HOLD.** I intend to hold the claims(s)/site(s) listed below for the calendar year 20\_\_\_\_. Also fill in Items 1 through 4 and Item 9 on the reverse side of this document.

AMC NUMBER	CLAIM/SITE NAME	COUNTY RECORDER DATA	SEC	TWP	RNG
362383	MIDDLE CAMP	2004-03894	21	4N	20W
362384	MIDDLE CAMP #2	2004-03895	21	4S	30W
362068	COCOA BABY #4		26	20W	4N

BLM requires a \$5 nonrefundable service charge for each mining claim, mill site or tunnel site payable on or before December 30<sup>th</sup> (not the 31<sup>st</sup>). Mail to:

Bureau of Land Management  
222 North Central Avenue  
Phoenix, Arizona 85004-2203  
602-417-9200  
www.az.blm.gov

ENTERED IN COMPUTER

NO. OF CLAIMS 3 X \$5 = 15<sup>00</sup>  
 CHECK NO. 1102 INIT C  
 BLM USE ONLY

FORM APPROVED OMB NO. 1004-0114  
Expires: December 31, 2006

AZ-3850-1  
(June 2004)

R2 1/5/05

Notices of Intention to Hold are for mill sites, tunnel sites or mining claims when assessment work has not been done, regardless of whether the annual assessment has been suspended, deferred, or not yet accrued. The filing of a Notice of Intention to Hold shall not relieve the owner of complying with Federal and State laws pertaining to the performance of annual assessment work. Notices of Intention to Hold for mill sites or tunnel sites need not be county recorded. For mining claims the form filed with the Bureau of Land Management must be identical to the one that was or will be filed with the County. All claims listed on a single affidavit must be contiguous.

Evidence of Annual Assessment Work or a Notice of Intention to Hold must be filed each calendar year following the calendar year in which the claim/site was located.

1. State of Arizona, County of LA PAZ ss:

2. I, (Name) LINDA TAYLOR

3. Reside at (Address) 566 N. CENTRAL / Box 3102

City QUARTZSITE, County LA PAZ, State AZ Zip 85346 being duly sworn, depose and say that I am a citizen of the United States, more than eighteen years of age, that all of the facts set forth in this affidavit/notice, subject to the provisions and penalties of 18 U.S.C. 1001 pertaining to the filing of false, fictitious, or fraudulent statements with the United States, are true and correct according to the best of my knowledge, information and belief.

4. Owner's name and address (If not shown in Items 1-3 above). QUARTZSITE METAL DETECTING CLUB - CARTMELL POB - LINDA TAYLOR - VERNON LEE

5. That I am personally acquainted with the mining claim(s). The work and improvements were made by and at the expense of the owner(s) of said claim(s). Said contiguous group of claims, listed on the reverse side of this document, are situated in the \_\_\_\_\_ Mining District, \_\_\_\_\_ County, Arizona.

6. That between the dates starting at 12 o'clock noon on September 1, 20\_\_\_\_ and ending at 12 o'clock noon on September 1, 20\_\_\_\_ at least \$ \_\_\_\_\_ dollars worth of work and improvements were done and performed upon said claim(s) or upon one or more of a contiguous group of claims for the benefit of all, wholly or partly outside of a contiguous group of claims for the benefit of all, not including the location work.


7. That the following persons were employed to perform the work and improvements described herein: CLUB MEMBERS

8. That the work and improvements performed were: DRYWASHING & RECLAMATION

9. Dated: 12-8-04 Signature: [Signature]

SUBSCRIBED AND SWORN TO before me, a Notary Public, this 8 day of December 2004

By: \_\_\_\_\_  
Notary Public \_\_\_\_\_  
MY COMMISSION EXPIRES Jul 15-07

 **FLAY P. RANDOLPH**  
Notary Public - Arizona  
La Paz County  
Expires 02/15/07

PRIVACY ACT STATEMENT - This information is being collected pursuant to 30 U.S.C. 28, 43 CFR 3833.2, and ARS 27-208, in compliance with the laws of the USDI, Bureau of Land Management, and the State of Arizona. The purpose of this collection is to facilitate processing of claims or applications. This form is covered by Privacy Act Notice #INTERIOR/LLM-32 and is subject to the routine uses stated in that notice. Privacy Act Notice #INTERIOR/LLM-32 is available at the BLM Arizona State Office. This form may be locally reproduced.

**United States Department of the Interior**  
**Bureau of Land Management**  
 BUSINESS & SUPPORT SVCS DIV  
 222 N CENTRAL AVE  
 PHOENIX, AZ 85004 -2203  
 Phone: (602) 417-9200

Receipt	
No:	1002414

Transaction #: 1037935	
Date of Transaction: 12/20/2004	
CUSTOMER:	LINDA TAYLOR PO BOX 3102 QUARTZSITE, AZ 85346

LINE #	QTY	DESCRIPTION	REMARKS	UNIT PRICE	TOTAL
1	1.00	LOCATABLE MINERALS / MINING CLAIMS-NOT NEW-UNADJUD, ONE AUTH NO. ONLY / MINING CLAIM MONEY RECEIVED (455) CASES: AMC362383/\$15.00	POL 2004 - 3	- n/a -	15.00
<b>TOTAL:</b>					<b>\$15.00</b>

PAYMENT INFORMATION			
1	AMOUNT:	\$15.00	POSTMARKED: 12/14/2004
	TYPE:	CHECK	RECEIVED: 12/16/2004
	CHECK NO:	1102	
	NAME:	QUARTZSITE METAL DETECTING CLUB PO BOX 3102 QUARTZSITE AZ 85346	

REMARKS

This receipt was generated by the automated BLM Collections and Billing System and is a paper representation of a portion of the official electronic record contained therein.

ENTERED IN COMPUTER

RS 115/05



240

Form 3830-2  
May 2003)

UNITED STATES  
DEPARTMENT OF THE INTERIOR  
BUREAU OF LAND MANAGEMENT

AMC 262383  
AMC 362068

~~AMC 362068~~

FORM APPROVED  
OMB NO. 1004-0114  
Expires: November 30, 2003

MAINTENANCE FEE WAIVER CERTIFICATION

SEE INSTRUCTIONS ON NEXT PAGE

1. This small miner waiver is filed for the assessment year beginning at noon on September 1, 2004 and ending at noon on September 1, 2005.
2. The undersigned and all related parties owned ten or fewer mining claims, mill, or tunnel sites located and maintained on Federal lands in the United States of America on September 1, 2004
3. The undersigned have performed the assessment work required by law for each mining claim listed prior to filing this waiver and understand that by filing this form; an affidavit of assessment work must be recorded by the December 30th following the filing of this waiver.
4. The undersigned understand that if the assessment work obligation has not yet come due under 30 U.S.C. 28 (for those claims in their first assessment year only); a notice of intent to hold reciting this condition must be recorded by the December 30th following the filing of this waiver.
5. The undersigned understand that mill and tunnel sites may also be listed upon this waiver and be waived from payment of the maintenance fee; and that a notice of intent to hold for these sites is required to be recorded by the December 30th immediately following the filing of this waiver.
6. The undersigned understand and acknowledge that pursuant to 43 U.S.C. 1212 and 18 U.S.C. 1001; the filing or recording of a false, fictitious, or fraudulent document with the Bureau of Land Management may result in a fine of up to \$250,000, a prison term not to exceed five years, or both.
7. The mining claims, mill or tunnel sites for which this waiver from payment of the maintenance fees is requested are:

CLAIM OR SITE NAME	BLM RECORDATION SERIAL NUMBER
1. MIDDLE CANYON	AMC-362383
2. MIDDLE CANYON #2	AMC-362384
3. COCO RABBIT #4	AMC-362068
4.	
5.	
6.	
7.	
8.	
9.	
10.	

The owner(s) (claimants) of the above mining claims and sites are:

QUARTZ SITE METAL DETECTING CLUB  
(Owner's Name - Please Print)

P.O. BOX 3102  
(Street or P.O. Box)

QUANTZSITE AZ 85346  
(City) (State) (Zip Code)

CATHAL POE  
(Owner's Name - Please Print)

P.O. BOX 3102  
(Street or P.O. Box)

QUANTZSITE AZ 85346  
(City) (State) (Zip Code)

VERNON LEE  
(Owner's Name - Please Print)

P.O. BOX 3102  
(Street or P.O. Box)

QUANTZSITE AZ 85346  
(City) (State) (Zip Code)

(Owner's Signature)

Cathal Poe  
(Owner's Signature)

ARIZONA PHOENIX, ARIZONA  
STATE OFFICE

(Owner's Signature)

Vernon Lee  
(Owner's Signature)

RECEIVED  
BUREAU OF  
LAND MANAGEMENT  
NOV 17 2004

(Continued on next page)

9/17/04  
ENTERED IN COMPUTER

LINDA TAYLOR

(Owner's Name - Please Print)

Linda Taylor

(Owner's Signature)

P.O. BOX 3102

(Street or P.O. Box)

QUARTZSTEIN

(City)

AZ

(State)

85246

(Zip Code)

(Owner's Name - Please Print)

(Owner's Signature)

(Street or P.O. Box)

(City)

(State)

(Zip Code)

(Owner's Name - Please Print)

(Owner's Signature)

(Street or P.O. Box)

(City)

(State)

(Zip Code)

(Owner's Name - Please Print)

(Owner's Signature)

(Street or P.O. Box)

(City)

(State)

(Zip Code)

INSTRUCTIONS

1. This certification is made under the provisions of § 1744 of Title 43 and § 28-28k of Title 30 of the United States Code; and the regulations thereunder (43 CFR Part 3830).
2. The claimant(s) must fill in the dates in paragraph 1 for the beginning and ending of the assessment year for which this waiver is sought.
3. The claimant(s) must fill in the date in paragraph 2 for the beginning of the assessment year for which this waiver is sought.
4. All claim and site names and Bureau of Land Management (BLM) serial numbers must be listed for the mining claims, mill sites, and tunnel sites for which the waiver is sought.
5. All owners of the mining claims, mill sites, and tunnel sites and their addresses must be given.  
waiver form must be signed by all the claimants or their designated agent, in original form. If an agent is designated, a notarized designation of agent, signed by all of the claimants with proper address given, must be submitted with this waiver.

7. This form must be filed no later than September 1st for the upcoming assessment year in the BLM State Office where the mining claims or sites are recorded, or the waiver cannot be granted by the BLM. (Example: to obtain a waiver for the assessment year 2000, which begins at noon on September 1, 1999, you must qualify for and file for a waiver no later than September 1, 1999 in the proper BLM State Office).
8. For all mining claims which require assessment work, you must record an affidavit of labor on or before the December 30th immediately following the filing of this waiver. For all other mining claims or sites waived, you must record a notice of intent to hold on or before the December 30th immediately following the filing of this waiver.
9. Mill and tunnel sites may also be listed upon this waiver and be waived from payment of the maintenance fee. A notice of intent to hold for these sites is required to be filed by the December 30th following the filing of this waiver.

NOTICE/BURDEN HOURS STATEMENT

The Privacy Act of 1974 and the regulations in 43 CFR 2.48(d) provide that you be furnished the following information in connection with the information required by this certification of waiver from rental fees.

**AUTHORITY:** 30 U.S.C. 28-28k; 43 U.S.C. 1201, 1457, 1740, and 1744; and 43 CFR 3830.

**PRINCIPLE PURPOSE:** This information is to be used to verify that the owner(s) (claimants) of a mining claim has complied with 30 U.S.C. 28f and is entitled to perform assessment work in lieu of paying the maintenance fee for the mining claims listed on this form.

**ROUTINE USE:** (1) Adjudication of the claimant(s) certification of waiver from paying the maintenance fee otherwise required by 30 U.S.C. 28f. (2) Disclosure may be made to appropriate Federal agencies when location is made within the agency's geographic area of responsibility. (3) Information from the record and/or the record will be transferred to the appropriate Federal, State, or local agency, or a member of the public in response to a specific request for pertinent information. (4) Information may also be provided to the Department of Justice or in a proceeding before a court or adjudicative body; or to Federal, State, local or foreign agencies when needed for enforcement of civil or criminal codes or applicable regulations concerning title rights upon the public land.

**EFFECT OF NOT PROVIDING INFORMATION:** Disclosure of this information is required by 30 U.S.C. 28f and 43 CFR Part 3830 for those qualified claimants wishing to take the small miner waiver allowed. Failure to supply the information required in this form to support the claimants certification of waiver from payment of the otherwise required maintenance fees will result in the waiver disallowed and the mining claims subject to forfeiture by BLM under 30 U.S.C. 28i.

The Paperwork Reduction Act of 1995 requires us to inform you that:

This information is being collected to allow the BLM to determine if you qualify for a waiver from the payment of \$100 per mining claim or site maintenance fee established in 30 U.S.C. 28f and the implementing regulations at 43 CFR 3830. A response to this request is required in accordance with the statute to obtain your benefit.

BLM would like you to know that you do not have to respond to this, or any other, Federal agency-sponsored information collection unless it displays a currently valid OMB control number.

Public reporting burden for this form is estimated to average 8 minutes (0.133 hours) per response, including time to review instructions, gathering and maintaining data, and completing and reviewing the form. Direct comments regarding this burden estimate, or any other aspect of this form, to the U.S. Department of the Interior, Bureau of Land Management (1004-0114), Bureau Information Collection Clearance Officer (WO-630), Mail Stop 401 LS, 1849 C St., N.W., Washington, D.C. 20240.

FOR OFFICIAL USE ONLY

UNITED STATES  
DEPARTMENT OF THE INTERIOR  
BUREAU OF LAND MANAGEMENT

AMC 362383  
AMC 362068

240

~~AMC 362068~~  
FORM APPROVED  
OMB NO. 1004-0114  
Expires: November 30, 2003  
~~AMC 362068~~

MAINTENANCE FEE WAIVER CERTIFICATION

SEE INSTRUCTIONS ON NEXT PAGE

1. This small miner waiver is filed for the assessment year beginning at noon on September 1, 2004 and ending at noon on September 1, 2005.
2. The undersigned and all related parties owned ten or fewer mining claims, mill, or tunnel sites located and maintained on Federal lands in the United States of America on September 1, 2004
3. The undersigned have performed the assessment work required by law for each mining claim listed prior to filing this waiver and understand that by filing this form; an affidavit of assessment work must be recorded by the December 30th following the filing of this waiver.
4. The undersigned understand that if the assessment work obligation has not yet come due under 30 U.S.C. 28 (for those claims in their first assessment year only); a notice of intent to hold reciting this condition must be recorded by the December 30th following the filing of this waiver.
5. The undersigned understand that mill and tunnel sites may also be listed upon this waiver and be waived from payment of the maintenance fee; and that a notice of intent to hold for these sites is required to be recorded by the December 30th immediately following the filing of this waiver.
6. The undersigned understand and acknowledge that pursuant to 43 U.S.C. 1212 and 18 U.S.C. 1001; the filing or recording of a false, fictitious, or fraudulent document with the Bureau of Land Management may result in a fine of up to \$250,000, a prison term not to exceed five years, or both.
7. The mining claims, mill or tunnel sites for which this waiver from payment of the maintenance fees is requested are:

CLAIM OR SITE NAME	BLM RECORDATION SERIAL NUMBER
1. MIDDLE CAMP	AMC-362383
2. MIDDLE CAMP #2	AMC-362384
3. COCO BIRNY #4	AMC-361068
4.	
5.	
6.	
7.	
8.	
9.	
10.	

The owner(s) (claimants) of the above mining claims and sites are:

QUARTZ SITE METAL DETECTING CLUB  
(Owner's Name - Please Print)

(Owner's Signature)

P.O. BOX 3102  
(Street or P.O. Box)

QUARTZSITE AZ 85346  
(City) (State) (Zip Code)

CATHAL POE  
(Owner's Name - Please Print)

Cathal Poe  
(Owner's Signature)

P.O. BOX 3102  
(Street or P.O. Box)

QUARTZSITE AZ 85346  
(City) (State) (Zip Code)

VERNON LEE  
(Owner's Name - Please Print)

Vernon Lee  
(Owner's Signature)

P.O. BOX 3102  
(Street or P.O. Box)

QUARTZSITE AZ 85346  
(City) (State) (Zip Code)

(Continued on next page)

ARIZONA STATE OFFICE  
PHOENIX, ARIZONA  
RECEIVED  
BUREAU OF LAND MANAGEMENT  
2004 AUG 17 10:32 AM

85346/17/04  
ENTERED IN COMPUTER



LINDA TAYLOR

(Owner's Name - Please Print)

Linda Taylor

(Owner's Signature)

P.O. Box 3102

(Street or P.O. Box)

QUANTZTA

(City)

AZ

(State)

85246

(Zip Code)

(Owner's Name - Please Print)

(Owner's Signature)

(Street or P.O. Box)

(City)

(State)

(Zip Code)

(Owner's Name - Please Print)

(Owner's Signature)

(Street or P.O. Box)

(City)

(State)

(Zip Code)

(Owner's Name - Please Print)

(Owner's Signature)

(Street or P.O. Box)

(City)

(State)

(Zip Code)

INSTRUCTIONS

1. This certification is made under the provisions of § 1744 of Title 43 and § 28-28k of Title 30 of the United States Code; and the regulations thereunder (43 CFR Part 3830).
2. The claimant(s) must fill in the dates in paragraph 1 for the beginning and ending of the assessment year for which this waiver is sought.
3. The claimant(s) must fill in the date in paragraph 2 for the beginning of the assessment year for which this waiver is sought.
4. All claim and site names and Bureau of Land Management (BLM) serial numbers must be listed for the mining claims, mill sites, and tunnel sites for which the waiver is sought.
5. All owners of the mining claims, mill sites, and tunnel sites and their addresses must be given.
6. This waiver form must be signed by all the claimants or their designated agent, in original form. If an agent is designated, a notarized designation of agent, signed by all of the claimants with proper address given, must be submitted with this waiver.

7. This form must be filed no later than September 1st for the upcoming assessment year in the BLM State Office where the mining claims or sites are recorded, or the waiver cannot be granted by the BLM. (Example: to obtain a waiver for the assessment year 2000, which begins at noon on September 1, 1999, you must qualify for and file for a waiver no later than September 1, 1999 in the proper BLM State Office).
8. For all mining claims which require assessment work, you must record an affidavit of labor on or before the December 30th immediately following the filing of this waiver. For all other mining claims or sites waived, you must record a notice of intent to hold on or before the December 30th immediately following the filing of this waiver.
9. Mill and tunnel sites may also be listed upon this waiver and be waived from payment of the maintenance fee. A notice of intent to hold for these sites is required to be filed by the December 30th following the filing of this waiver.

NOTICE/BURDEN HOURS STATEMENT

The Privacy Act of 1974 and the regulations in 43 CFR 2.48(d) provide that you be furnished the following information in connection with the information required by this certification of waiver from rental fees.

**AUTHORITY:** 30 U.S.C. 28-28k; 43 U.S.C. 1201, 1457, 1740, and 1744; and 43 CFR 3830.

**PRINCIPLE PURPOSE:** This information is to be used to verify that the owner(s) (claimants) of a mining claim has complied with 30 U.S.C. 28f and is entitled to perform assessment work in lieu of paying the maintenance fee for the mining claims listed on this form.

**ROUTINE USE:** (1) Adjudication of the claimant(s) certification of waiver from paying the maintenance fee otherwise required by 30 U.S.C. 28f. (2) Disclosure may be made to appropriate Federal agencies when location is made within the agency's geographic area of responsibility. (3) Information from the record and/or the record will be transferred to the appropriate Federal, State, or local agency, or a member of the public in response to a specific request for pertinent information. (4) Information may also be provided to the Department of Justice or in a proceeding before a court or adjudicative body; or to Federal, State, local or foreign agencies when needed for enforcement of civil or criminal codes or applicable regulations concerning title rights upon the public land.

**EFFECT OF NOT PROVIDING INFORMATION:** Disclosure of this information is required by 30 U.S.C. 28f and 43 CFR Part 3830 for those qualified claimants wishing to take the small miner waiver allowed. Failure to supply the information required in this form to support the claimants certification of waiver from payment of the otherwise required maintenance fees will result in the waiver being disallowed and the mining claims subject to forfeiture by BLM under 30 U.S.C. 28i.

The Paperwork Reduction Act of 1995 requires us to inform you that:

This information is being collected to allow the BLM to determine if you qualify for a waiver from the payment of \$100 per mining claim or site maintenance fee established in 30 U.S.C. 28f and the implementing regulations at 43 CFR 3830. A response to this request is required in accordance with the statute to obtain your benefit.

BLM would like you to know that you do not have to respond to this, or any other, Federal agency-sponsored information collection unless it displays a currently valid OMB control number.

Public reporting burden for this form is estimated to average 8 minutes (0.133 hours) per response, including time to review instructions, gathering and maintaining data, and completing and reviewing the form. Direct comments regarding this burden estimate, or any other aspect of this form, to the U.S. Department of the Interior, Bureau of Land Management (1004-0114), Bureau Information Collection Clearance Officer (WO-630), Mail Stop 401 LS, 1849 C St., N.W., Washington, D.C. 20240.

FOR OFFICIAL USE ONLY

**NOTICE!!**

**These documents have been scanned!**

**Do not place un-scanned documents beneath this notice!**

**Do not remove this notice from this file!**

GPO Jacket No. 560-102  
Print Order 61540  
Rise Business Services, LLC  
Job=AZ15 6/5/2019



Box Number= AZ15117



Claim Begin-End: AMC362383-AMC362384

**5 Miscellaneous**



AZ15117-7

AMC361998-AMC362442

**NO  
DOCUMENTS  
FOUND**

NO DOCUMENTS FOUND  
NO DOCUMENTS FOUND



**NOTICE!!**

**These documents have been scanned!**

**Do not place un-scanned documents beneath this notice!**

**Do not remove this notice from this file!**

GPO Jacket No. 560-102  
Print Order 61540  
Rise Business Services, LLC  
Job=AZ15 6/5/2019



Box Number= AZ15117



Claim Begin-End: AMC362383-AMC362384

**6 Location Notices-Amendments and Supporting Documents**



AZ15117-7

AMC361998-AMC362442



ADDITIONAL TO  
A MC 362323  
2008-03895

**LOCATION NOTICE FOR PLACER MINING CLAIM**

NOTICE IS HEREBY GIVEN that the Middle CAMP MINO  
\_\_\_\_\_ placer mining claim has been located by  
QUARTZITE METAL DETECTING CLUB whose current mailing  
address is P.O. BOX 3102  
QUARTZITE, AZ 85359

RECEIVED  
BLM AZ STATE OFFICE  
2014 JUL 18 P 2:43  
PHOENIX, ARIZONA

The general course of this claim is NORTH/SOUTH and it is situated in  
LA PAZ County, Arizona.

This claim is 1320 feet in length and 660 feet in width. This claim runs from the  
location monument on which this location notice is posted approximately 1320 feet in a NORTH  
direction to the NORTH end line and 660 feet in a WEST direction to the WEST end line.

This claim is marked by four monuments, one at each corner of the claim.

The location monument on which this notice is posted is situated within Section 21, Township  
H N, Range 20 W, Gila Salt River Base and Meridian, Arizona. This claim encompasses  
portions of the following legal subdivision(s) if located by legal subdivision or the following quarter section (s),  
section (s), Township (s) and Range (s) W 1/2, SW 1/4, SE 1/4 SEC 21 T4N R20W  
\_\_\_\_\_, Gila Salt River Base and Meridian, Arizona.

The locality of this claim with reference to some natural object or permanent monument and additional  
information (if any) concerning its locality are as follows: \_\_\_\_\_  
\_\_\_\_\_  
\_\_\_\_\_

DATED AND POSTED on the ground this 10 day of July, 2014.

LOCATOR (s) Charles W. Weinman agent  
Quartzite Metal Detecting Club

Form MCF102  
Revised July 2005

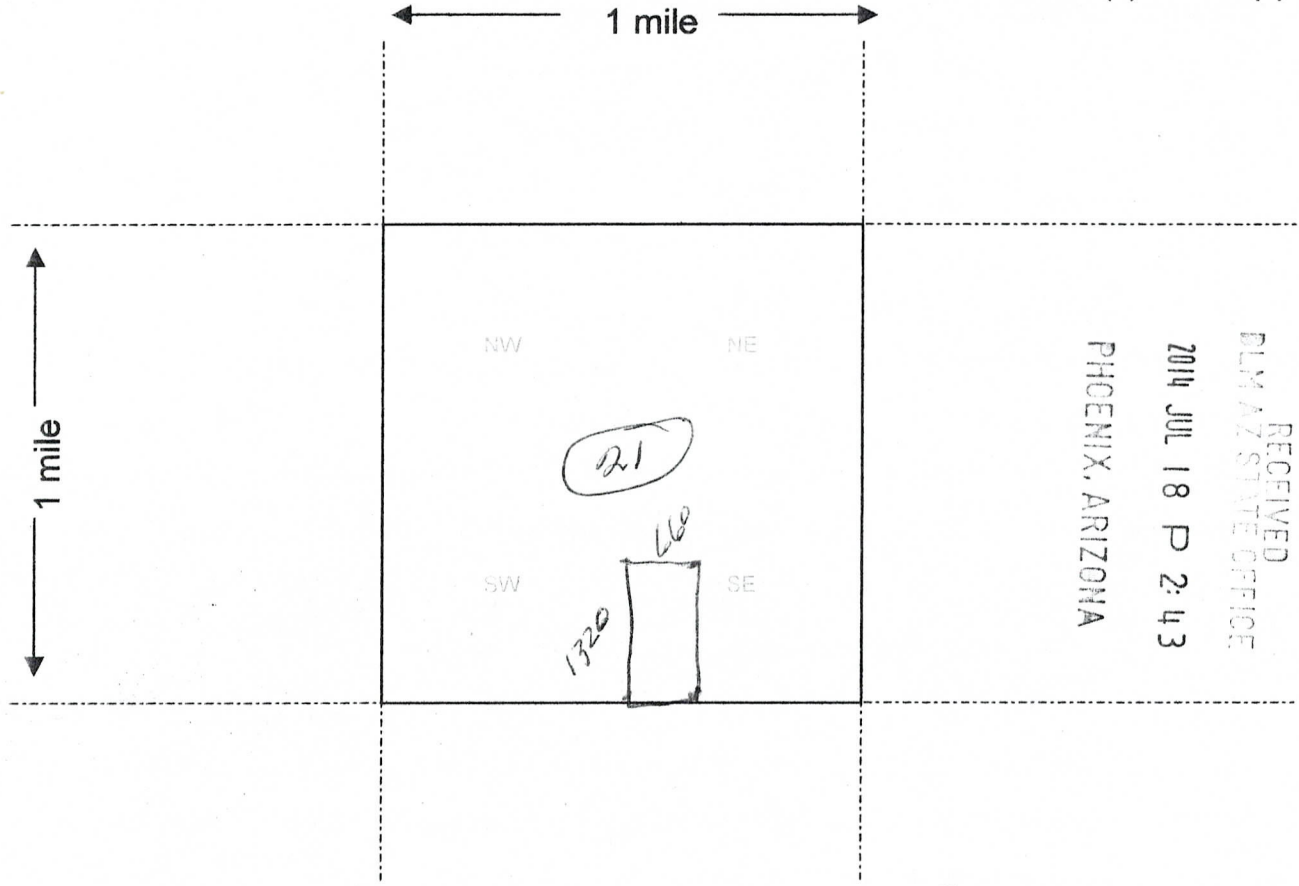
This form is available from the Arizona Department of Mines & Mineral Resources and may be reproduced.

ENTERED  
AUG 05 2014  
BY: AT



**MINING CLAIM MAP**

Lode ( ) Placer (✓)



RECEIVED  
DLM AZ STATE OFFICE  
2014 JUL 18 P 2:43  
PHOENIX, ARIZONA


Scale : 1" = 2000 feet



1. The above map depicts the Middle CAMP MINE mining claim, which is located in Section (s) 21, Township 4 N, Range 20 W, Gila and Salt River Base and Meridian, Yuma County, Arizona.
2. The type of corner and location monuments used are as follows: 2x2 wooden
3. The bearings and distances in degrees and feet between claim corners are as depicted on the map.

Form MCF100a  
Revised July 2005

This form is available from the Arizona Department of Mines & Mineral Resources and may be reproduced.





# MAP OF MINING CLAIM LOCATION

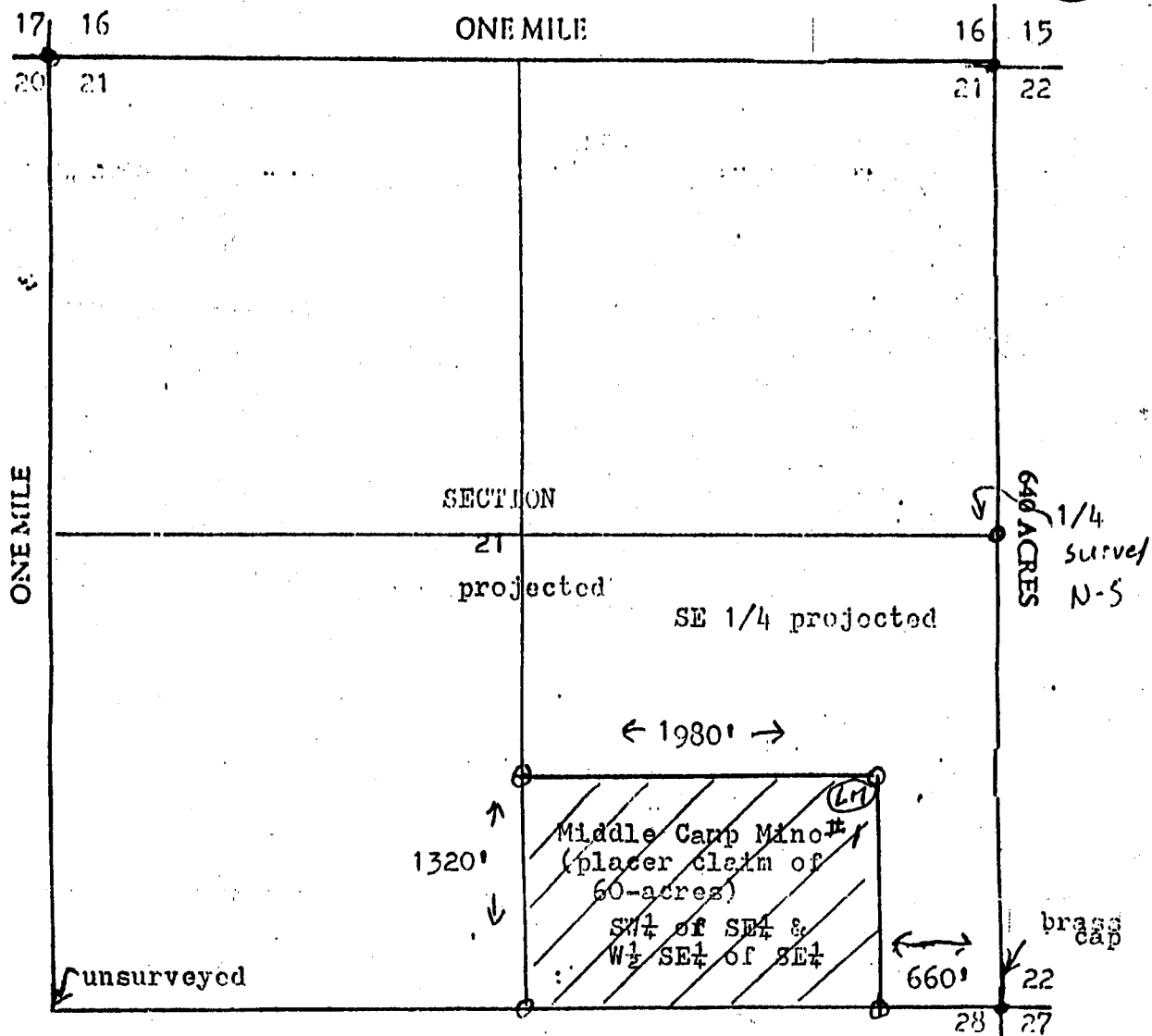
- The name of the claim is Middle Camp Mine (a placer Association claim)
- The SE corner of the claim is 660 feet in a West direction for ~~to~~ a survey monument or permanent natural object described as the Gov't Survey monument (brass cap) showing the common corners of Sections: 21|22  
28|27
- The type of location monument is post  
The type of corner and end monuments are posts
- The bearing and distance between the corners of the claim are beginning at the SE corner of the claim, 1980 feet in a West direction to the SW corner, then 1320 feet in a North direction to the NW corner, then 1980 feet in a East direction to the NE (& LM) corner, then 1320 feet in a South direction to the point of beginning.

## MAP

One inch = One thousand feet  
LM= Location Monument

partly surveyed -  
projected

North Arrow



Section 21 Range 20 West Township 4 North G&SRB&M  
LA PAZ COUNTY, ARIZONA

Date 8/2/04

Agent for Association

*William E. Myer*  
Signature



Return To:

W.E. Mackey  
P.O. Box 1129  
Quartzsite, AZ 85346



2004-03894

Page 1 of 2

Requested By: W E MACKEY  
PATRICIA L WALL, RECORDER  
OFFICIAL RECORDS OF LA PAZ COUNTY, AZ  
08-02-2004 10:37 AM Recording Fee \$10.00

## NOTICE OF MINING CLAIM LOCATION

1.  Location                       Amendment                       Relocation
2.  Placer                               Lode                                       Millsite                               Tunnelsite

3. The name and address of the Locator<sup>(§)</sup>

Quartzsite Metal Detecting Club, Inc. and Vernon Lee,

Name

Carthel Poe and Linda Taylor at P. O. Box 3102

Address

Quartzsite

AZ

85346

City

State

Zip

4. The name of the claim is Middle Camp #2
5. The date of the location is 6/9/04
6. The claim is 1320 feet long and 1320 feet wide. The distance from the Location monument to each end of the claim is 1320 feet in a West direction and 1320 feet in a South direction.
7. The general course of the claim is from the East to the West.
8. The location of the claim is in Section 22, Township 4 North, Range 20 West G&SRB&M, Middle Camp Mining District, La Paz County, Arizona.
9. If amending or relocating, the previous claim name was \_\_\_\_\_  
\_\_\_\_\_ recorded in Docket \_\_\_\_\_, Book \_\_\_\_\_,  
\_\_\_\_\_ Mining District, \_\_\_\_\_ County, Arizona.
10. The location of the claim with reference to a natural object or permanent monument is \_\_\_\_\_  
this 40-acre placer association claim can be described as:

the NE $\frac{1}{4}$  of the SE $\frac{1}{4}$  of Section 22, T4N, R20W GSRB&M

ARIZONA  
STATE OFFICE  
PHOENIX, ARIZONA

2004 AUG 20 A 9:36

Date

8/2/04

Agent INEWMAN DIVT  
BUREAU OF  
MINERAL

Signature

*William Mackey*

AMC 362384


# MAP OF MINING CLAIM LOCATION

- The name of the claim is Middle Camp #2
- The NE corner of the claim is 0 (at) feet in a \_\_\_\_\_ direction to a survey monument or permanent natural object described as the gov't survey showing the 1/4 (N-S) of Sections 21/22 (a brass cap)
- The type of location monument is post  
The type of corner and end monuments are posts
- The bearing and distance between the corners of the claim are beginning at the NE (LM) corner of the claim, 1320 feet in a South direction to the SE corner, then 1320 feet in a West direction to the SW corner, then 1320 feet in a North direction to the NW corner, then 1320 feet in a East direction to the point of beginning.

## MAP

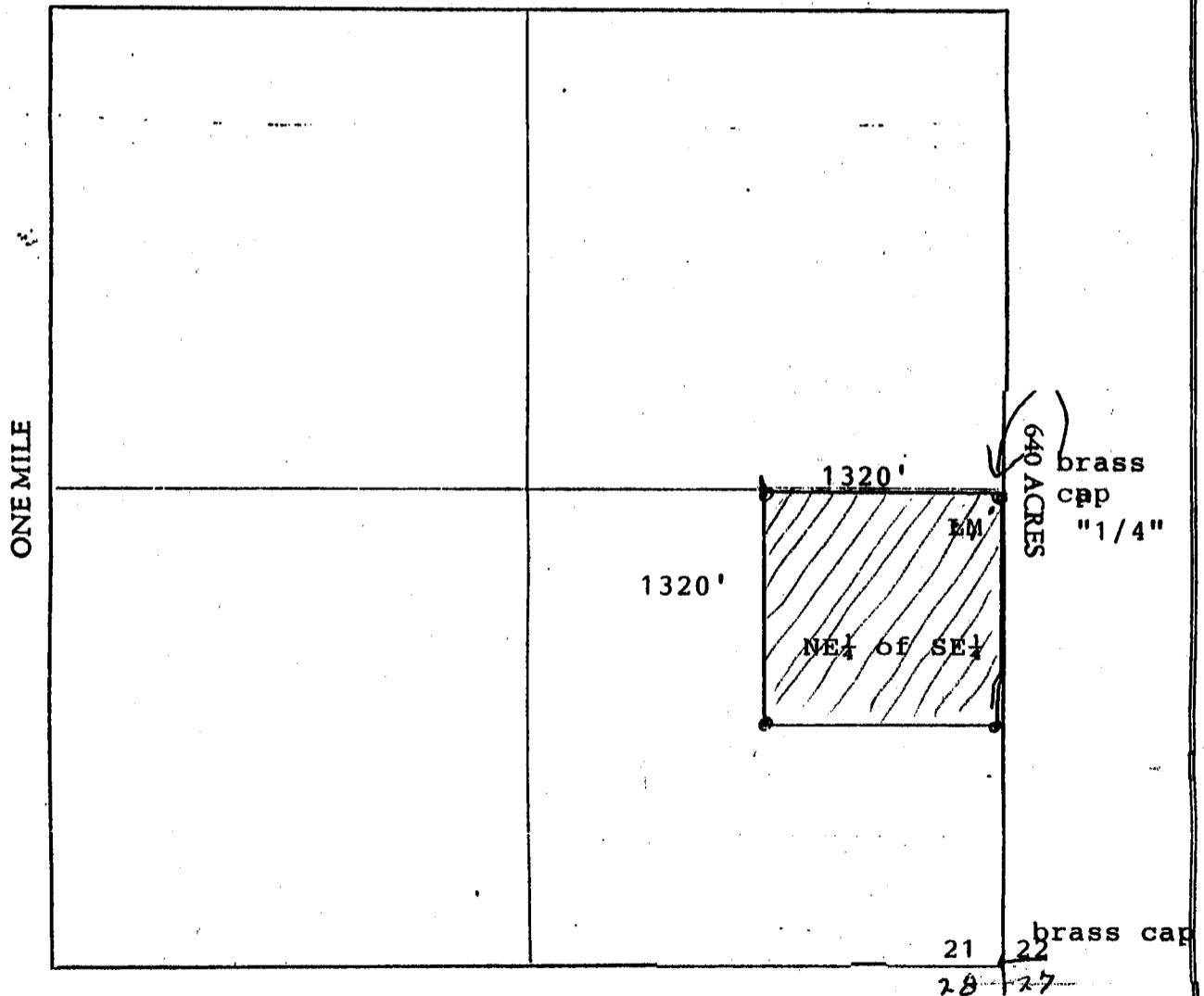
One inch = One thousand feet

North Arrow



LM = Location Monument

ONE MILE



Section 22 Range 20W Township 4N, G&SRB&M  
La Paz County, Arizona

Date 8/2/04

Agent:

William E. Meyer  
Signature

Input Parameters for Geographic Report with Land

System Id = CR

Admin State = AZ

Geo State =

Casetype begins with

Case Disp Txt = AUTHORIZED, CANCELLED, CLOSED, EXPIRED, No Match, PENDING, REJECTED, RELINQUISHED, VOID, WITHDRAWN

Mer Twp Rng = 14 0040N 0200W

Mtrs =

Commodity =

Pending Org =

Section = 021, 022

Total Rows Returned: 6





**RUN TIME: 09:33 AM**

**UNITED STATES DEPARTMENT OF INTERIOR  
BUREAU OF LAND MANAGEMENT  
GEOGRAPHIC REPORT WITH LAND  
Sorted by Serial Number**

**RUN DATE: 09/17/2004  
Page 2 of 2**

**Adm State: AZ**

380913 CLOSED

021 FF

1 SE;







W.E. Mackey  
P.O. Box 1129  
Quartzsite, AZ 85346



85004

U.S. POSTAGE  
PAID  
QUARTZSITE, AZ  
85346  
AUG 18, '04  
AMOUNT

\$0.37

00018055-02

BUREAU OF LAND MANAGEMENT  
222 NORTH CENTRAL AVE  
PHOENIX, ARIZONA  
85004-2203

ARIZONA  
STATE OFFICE  
PHOENIX, ARIZONA

2004 AUG 20 A 9:27

ATTN  
MARY HEID

85004-2203 41

